

Grey Scale #13



DANES-PICTA.COM

A 1 2 3 4 5 6 M 8 9 10 11 12 13 14 15 B 17 18 19

WOJNY XIX WIEKU

W WYBORZE

NAPISAŁ

WITOLD HUPERT

POCPUŁKOWNIK

TOM II: ATLAS

LWÓW i WARSZAWA

KSIEGARNIA POLSKA B. POŁONIECKIEGO

1923



WOJNY XIX WIEKU

W WYBORZE

NAPISAŁ


WITOLD HUPERT

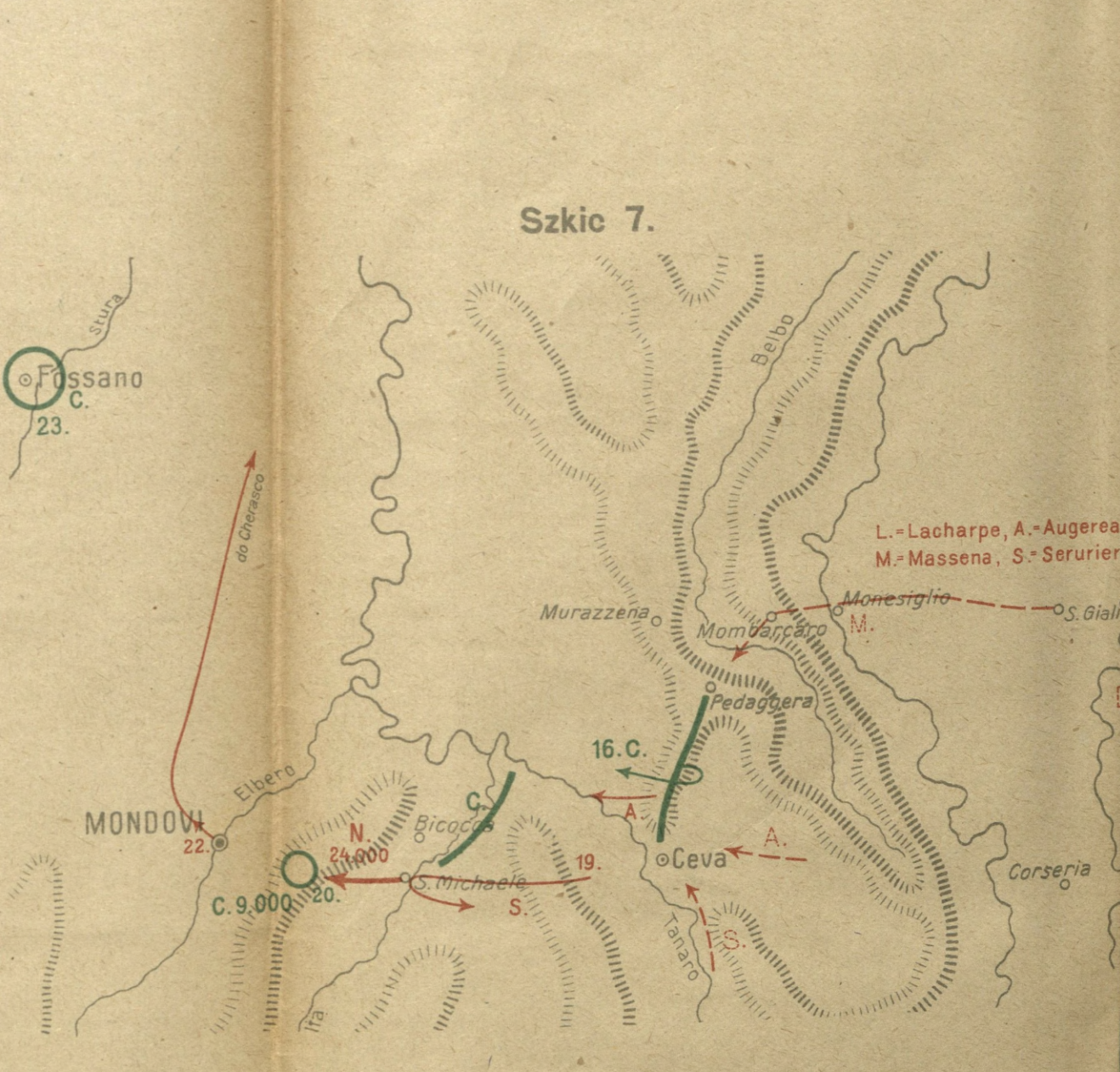
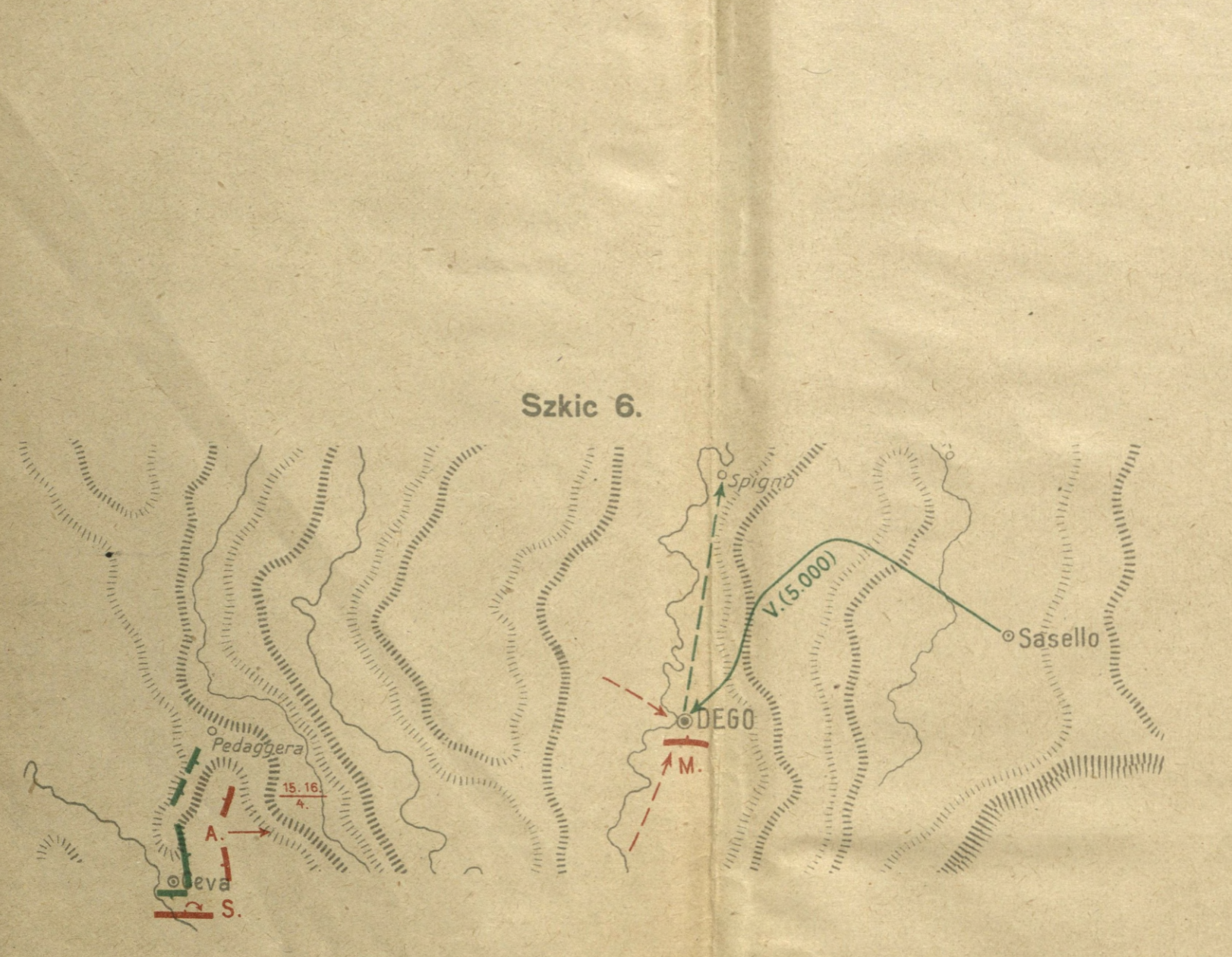
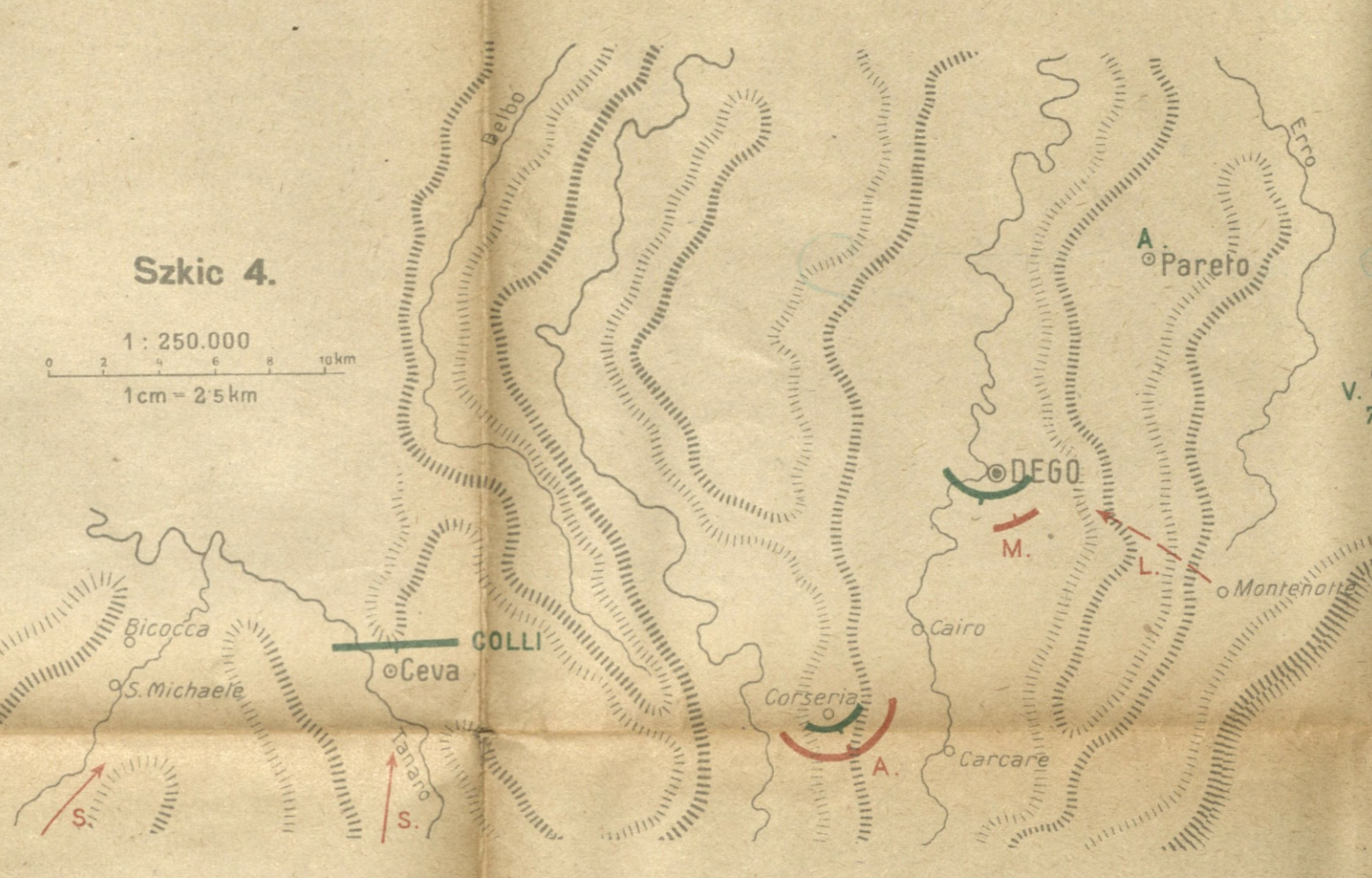
POCPUŁKOWNIK

TOM II: ATLAS

LWÓW i WARSZAWA
KSIĘGARNIA POLSKA B. POŁONIECKIEGO

1923

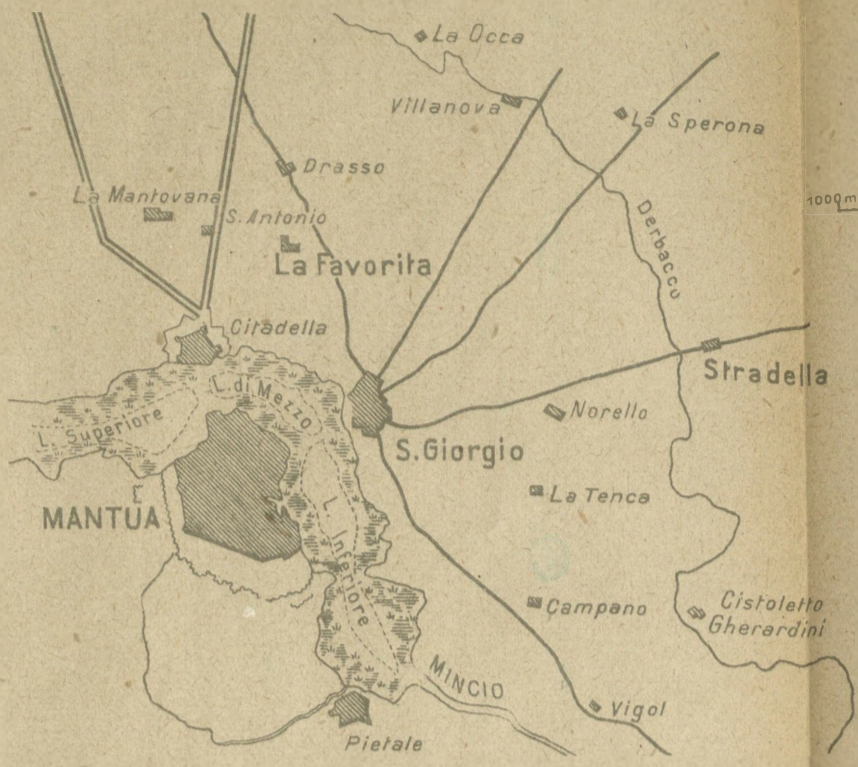




Szkic 9. 1796.

1:100.000

1cm = 1km

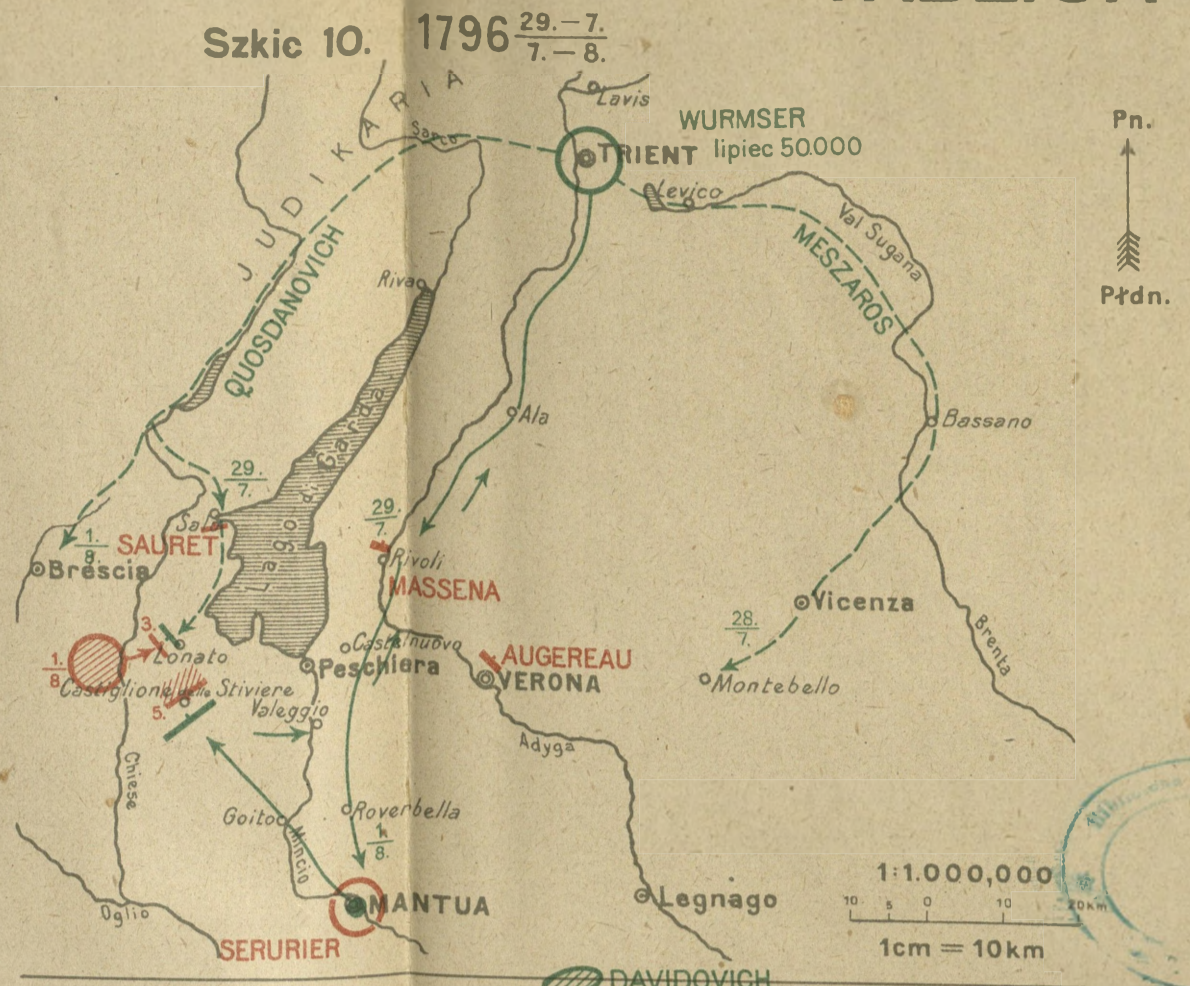


Pn.
Přdn.

1:1.000.000
1cm = 10km

Pn.
Přdn.

Szkic 10. 1796 29.-7. 7.-8.



Pn.
Přdn.

1:1.000.000
1cm = 10km

Szkic 11. 1797 3.-15. 9.



Pn.
Přdn.

Szkic 12. 1796

1:1.000.000

1cm = 10km

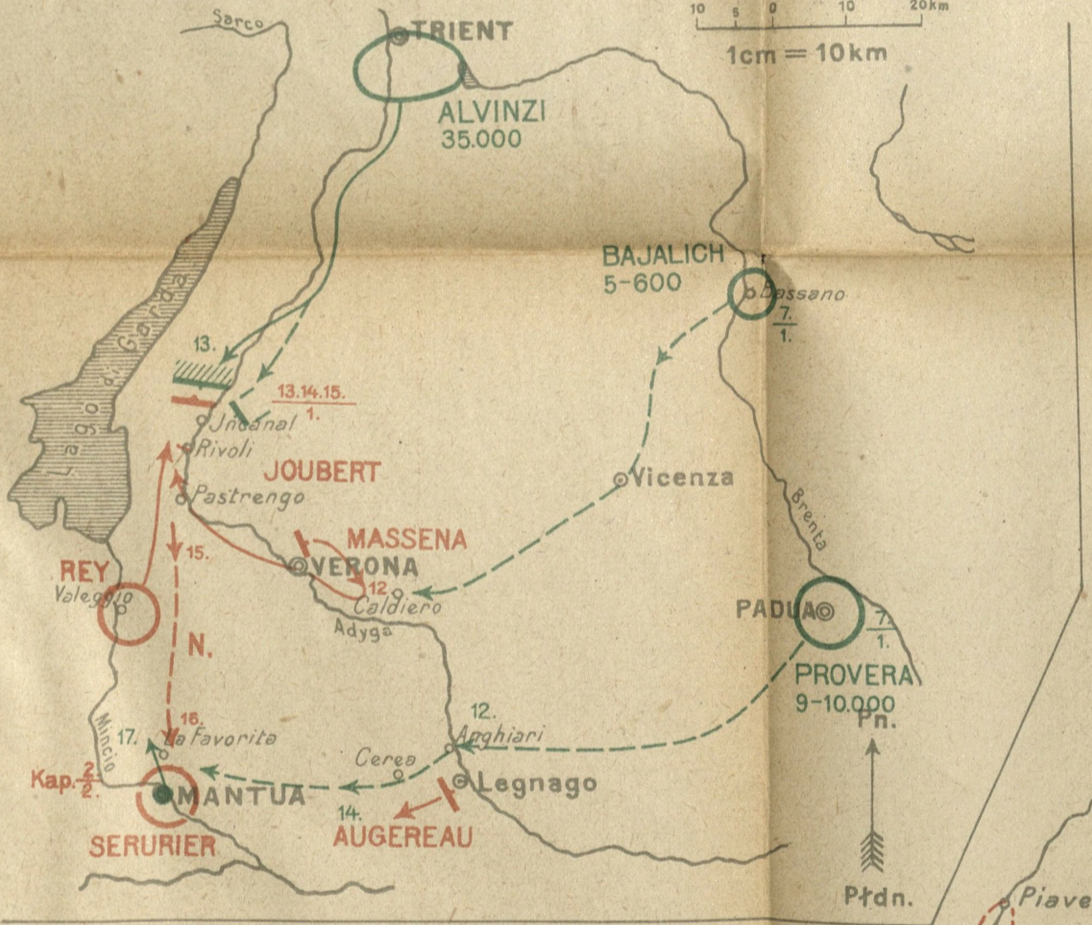


Pn.
Přdn.

Szkic 13. 1797 7.-17. 1.

1:1.000.000

1cm = 10km



Pn.
Přdn.

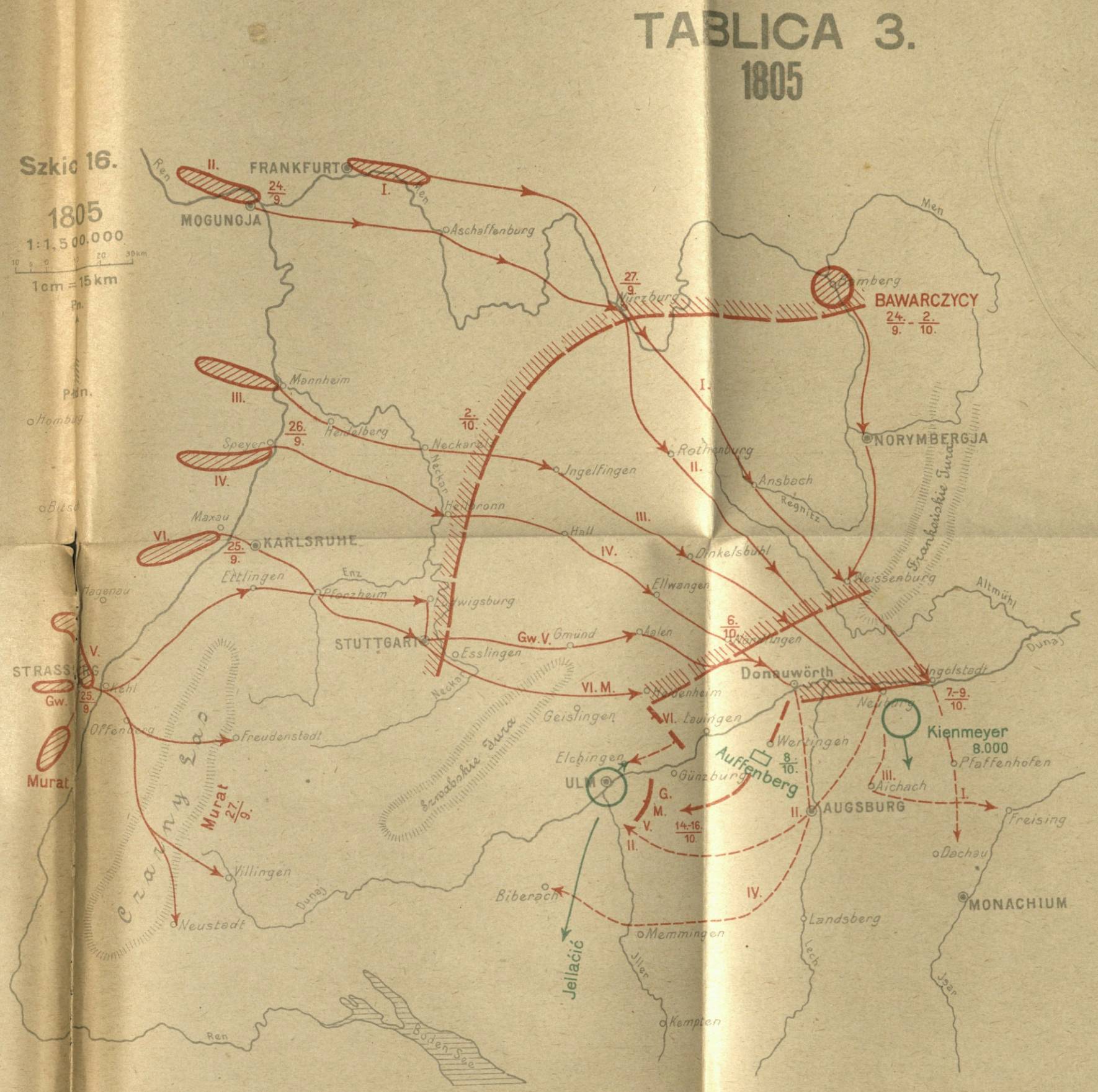
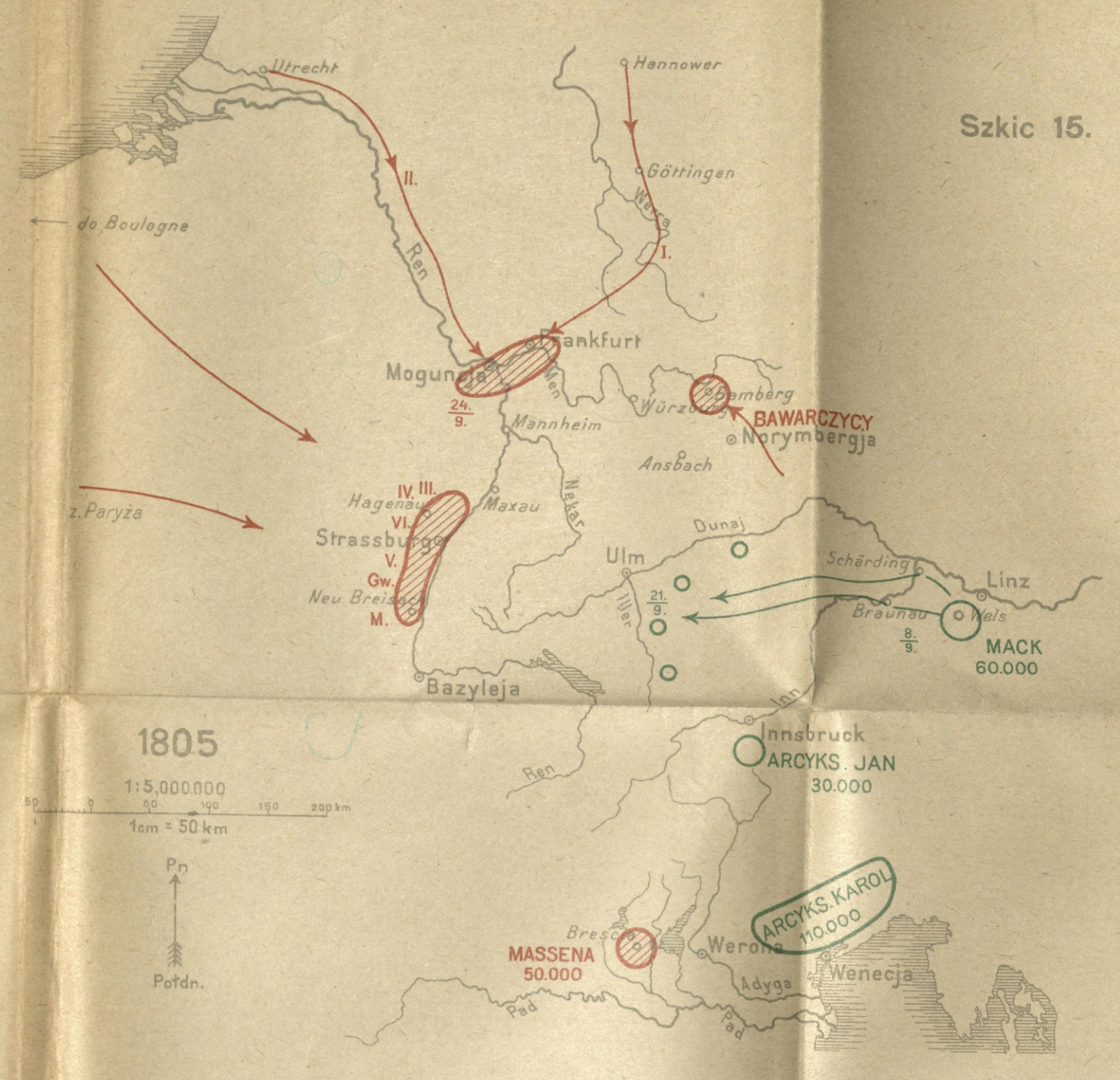
Szkic 14. 1797

1:1.000.000

1cm = 10km

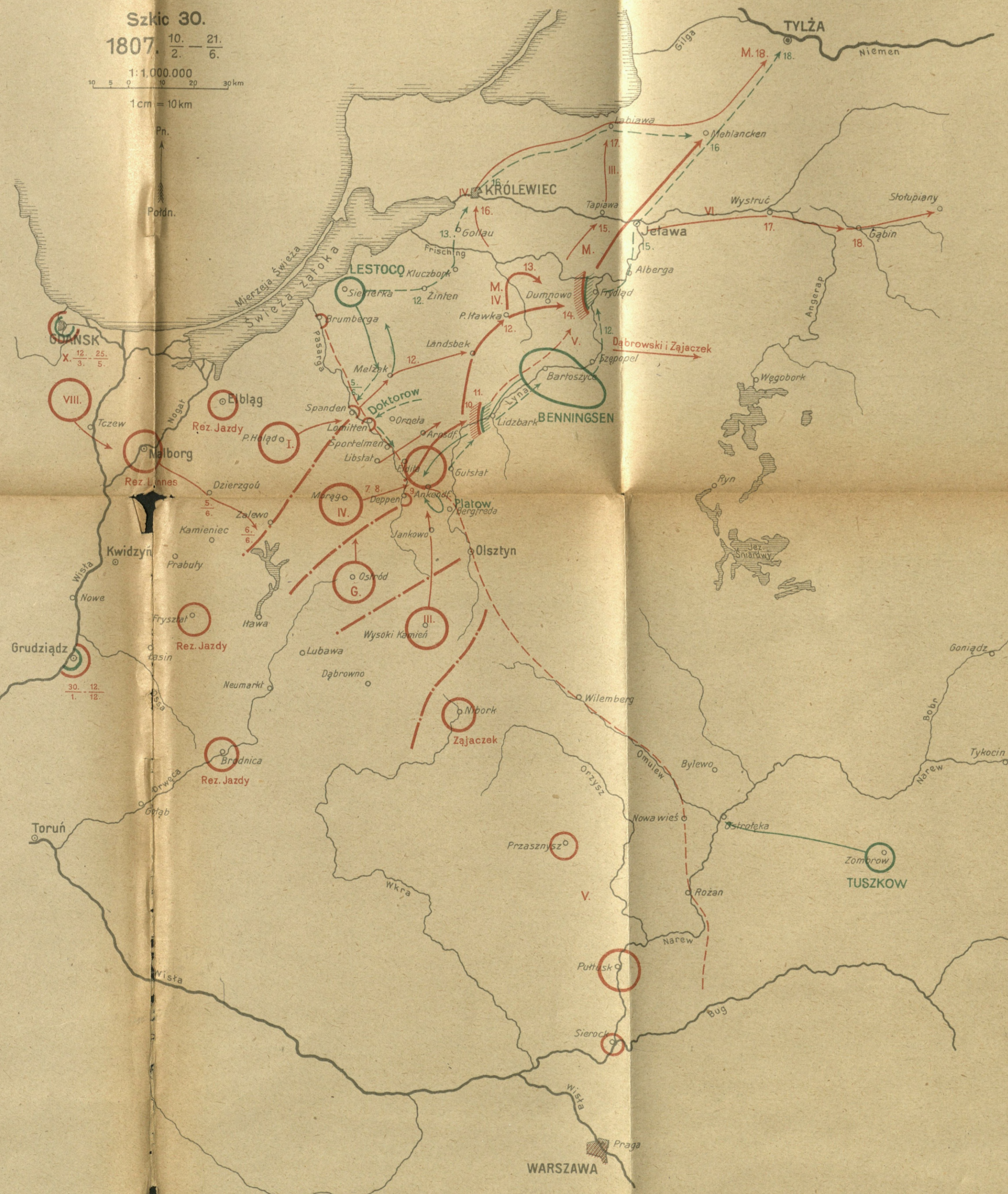


10 20 30 40 50 km
1cm = 10km

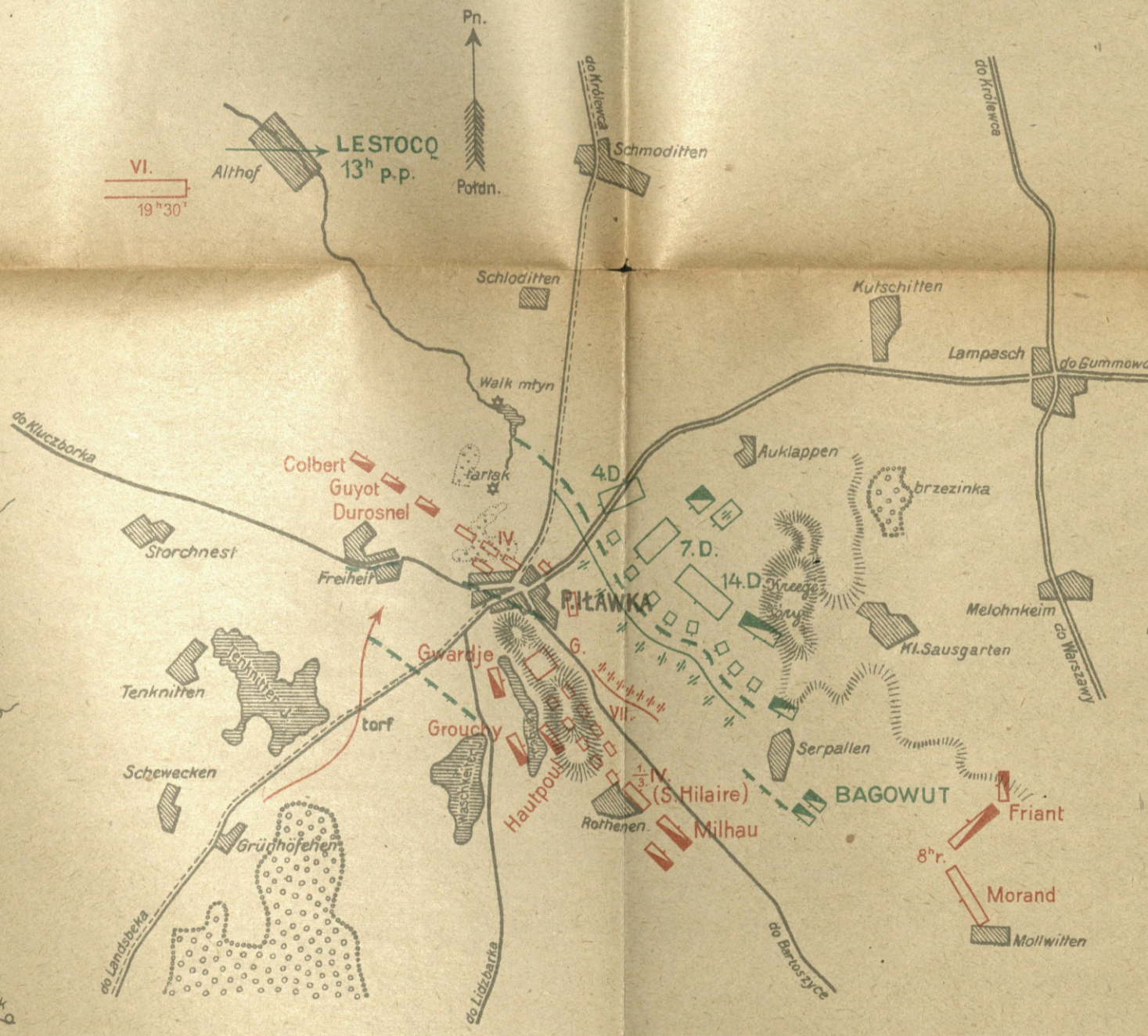




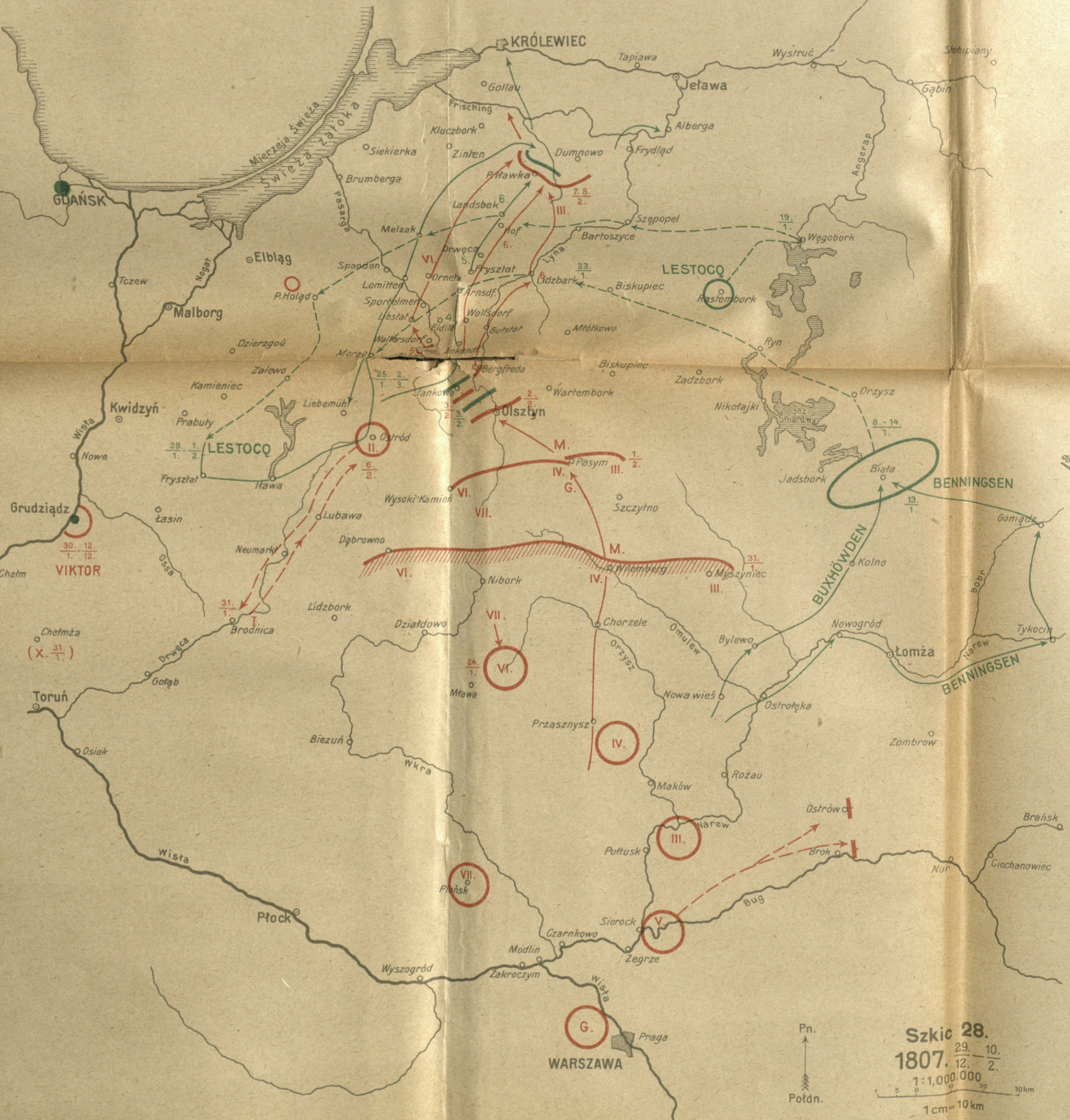
Szkie 30.
1807. 10. - 21. 6.
1:1,000,000
1cm = 10km



Szkie 29.
Bitwa pod P. Hławką 2 1807.
1:50,000
1cm = 0.5km

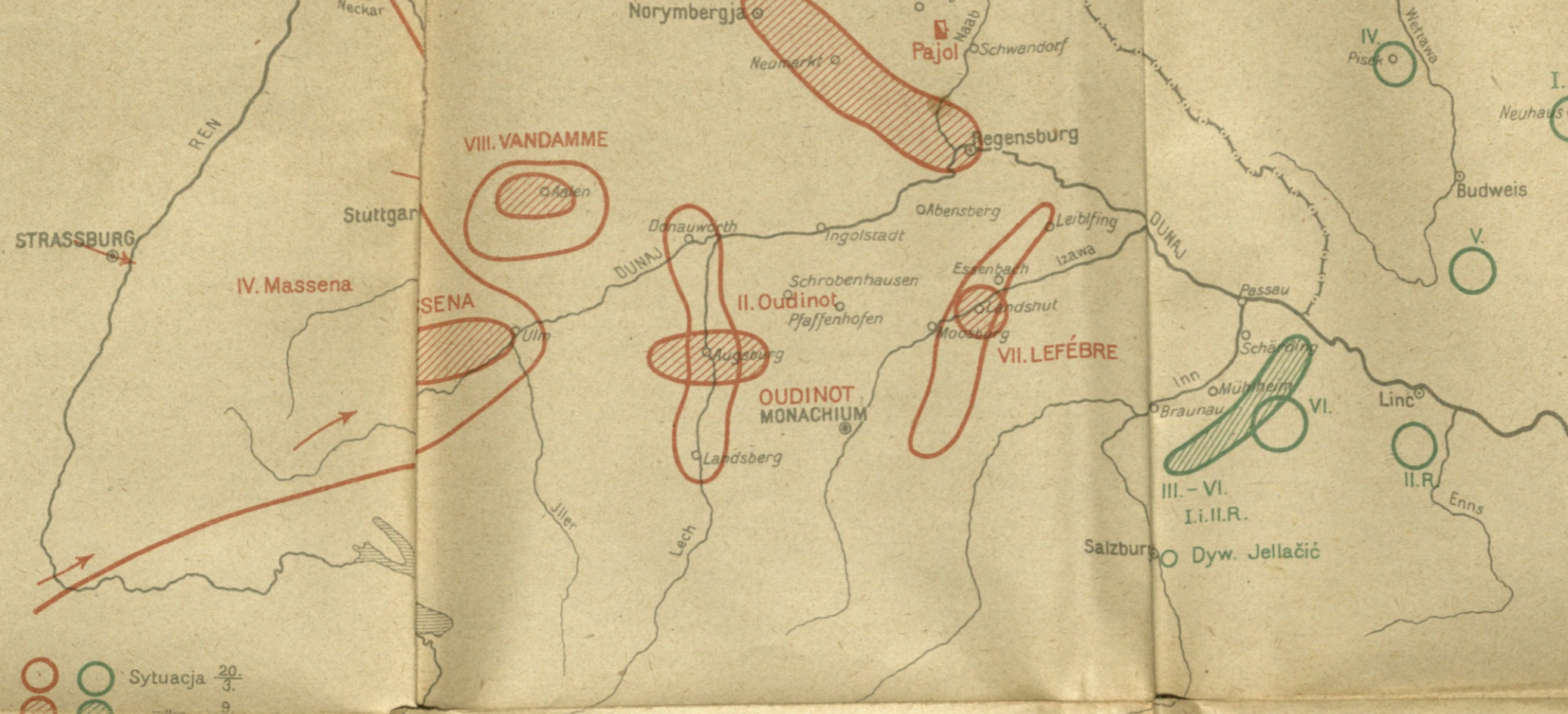


Szkie 28.
1807. 29. 10. - 12. 2.
1:1,000,000
1cm = 10km



Szkic 31.
1809

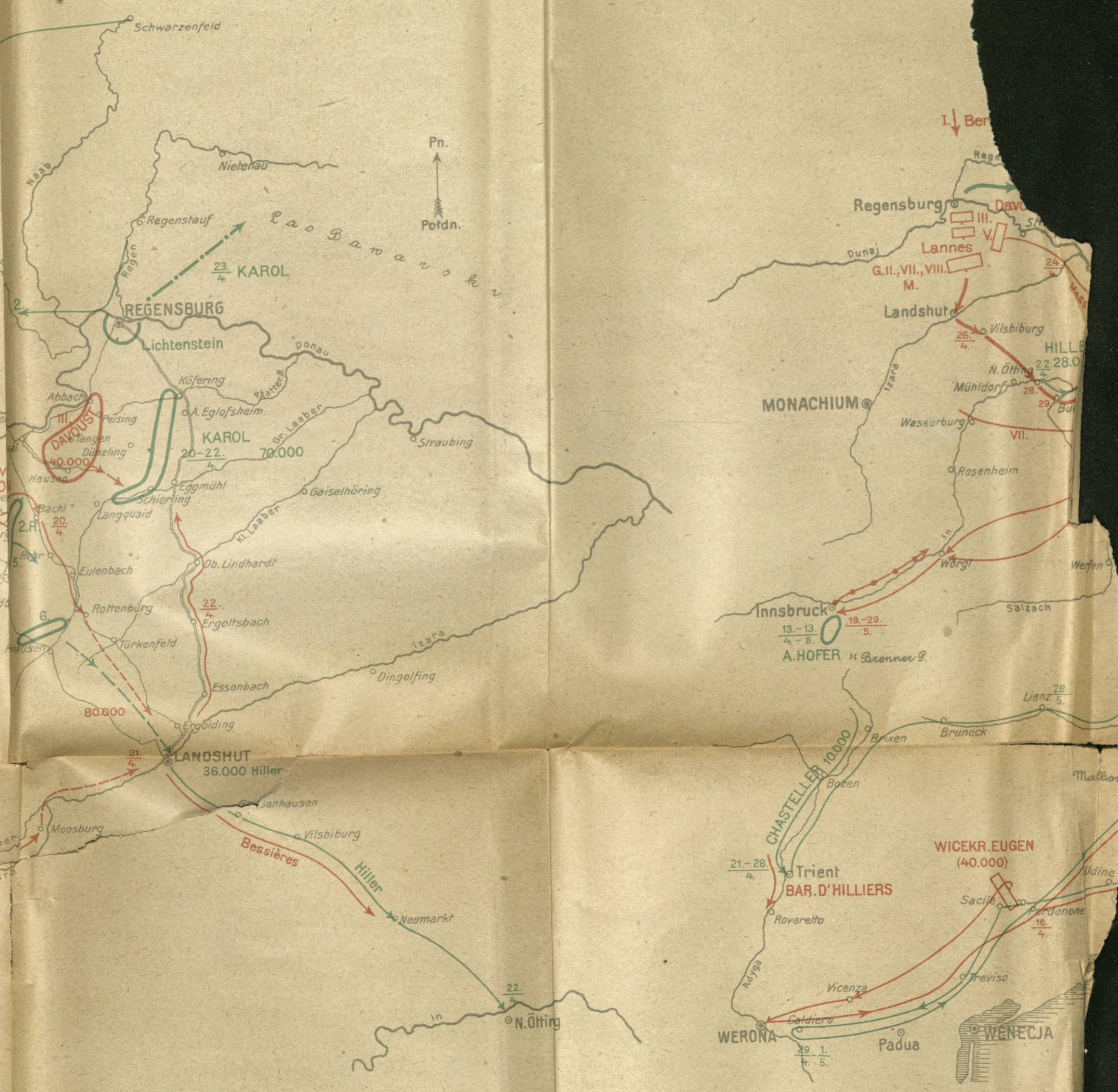
1:2,000,000
1cm = 20km



Sytuacja 20-3-9-4

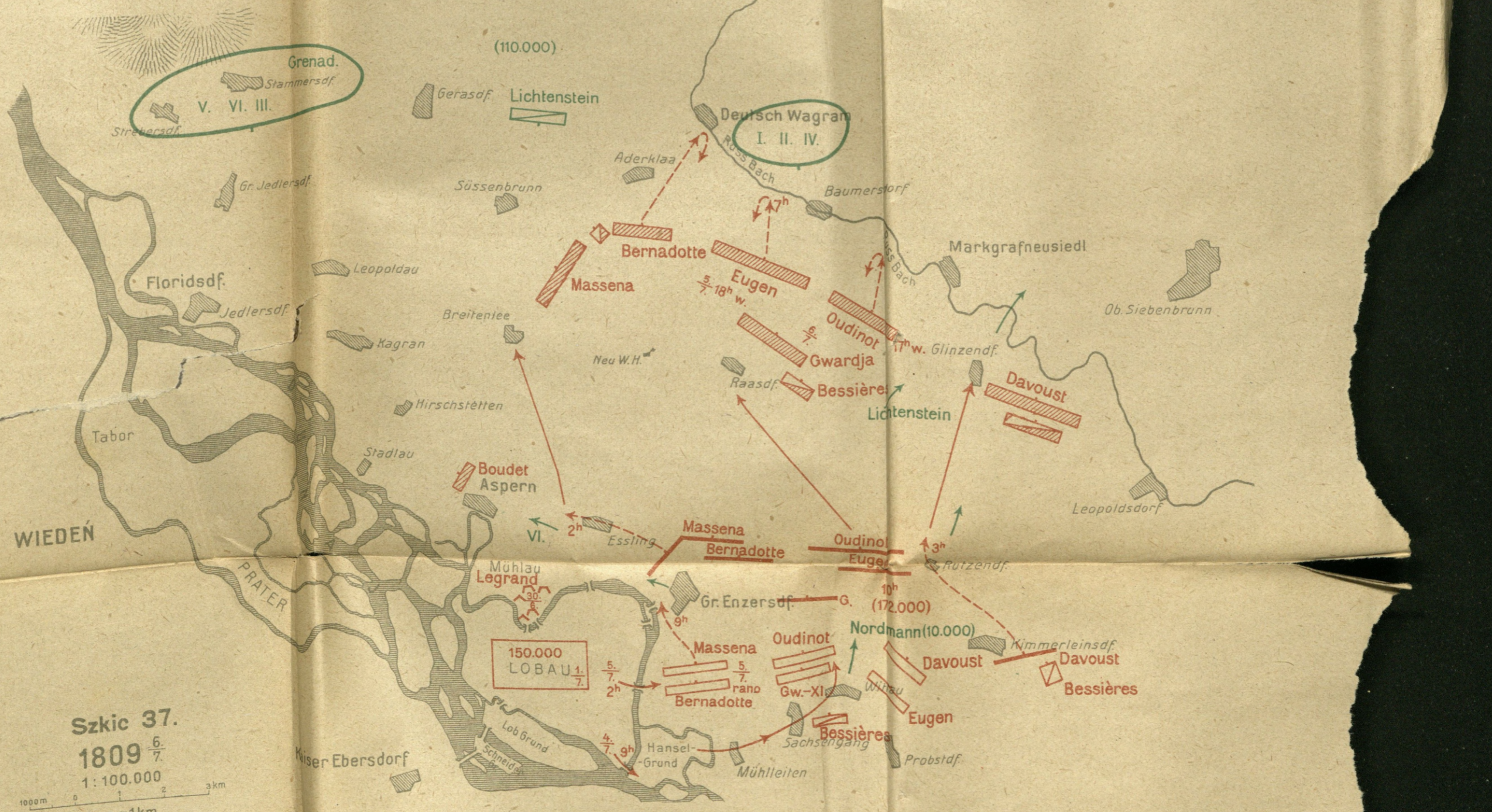
Szkic 32.
1809

1:500,000
1cm = 5km



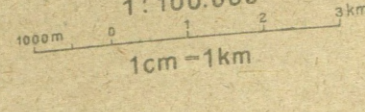
Szkic 34.
1809

20-23-4
1:500,000
1cm = 5 km



Szkic 37.
1809

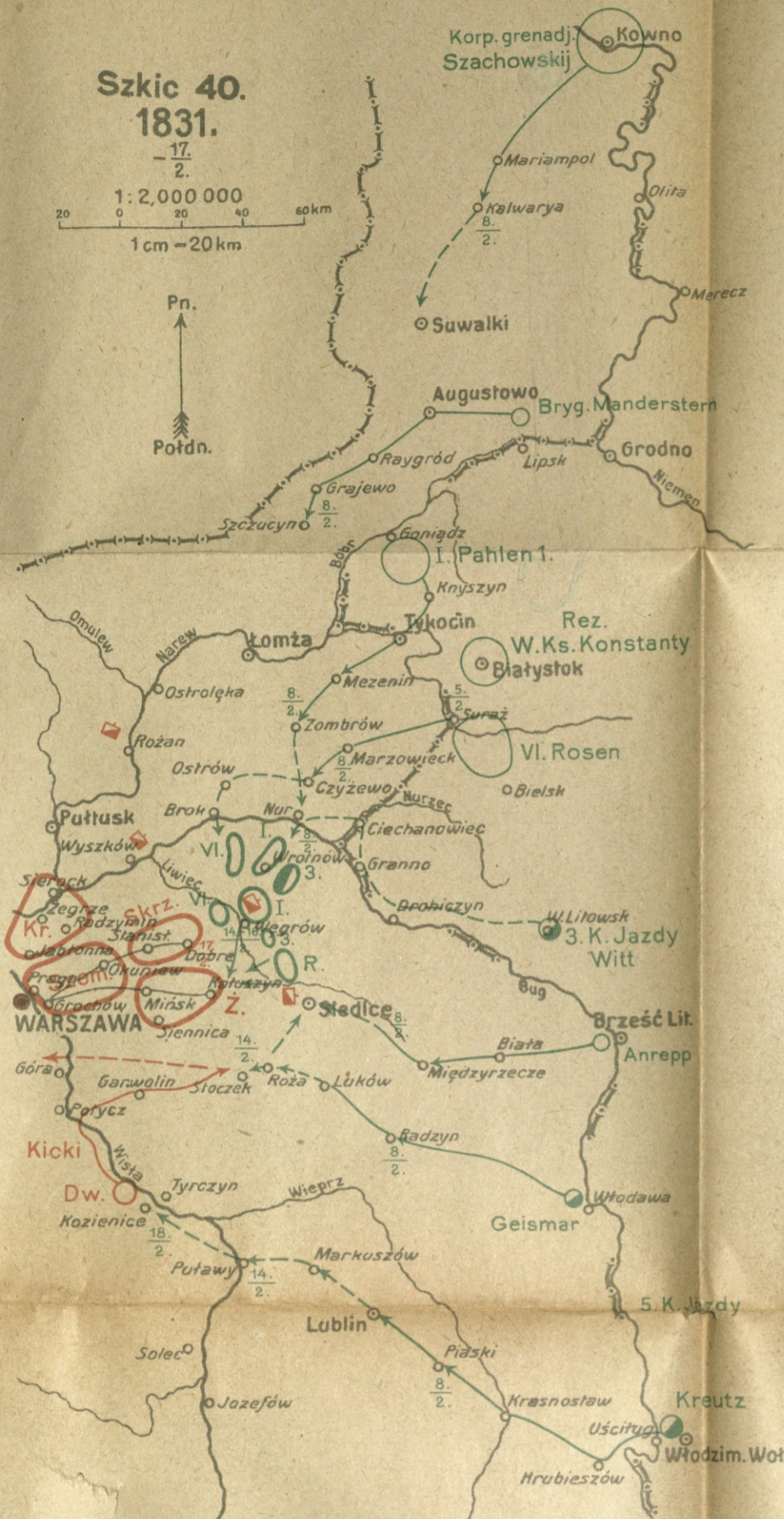
6-7
1:100,000
1cm = 1km



TABLICA 8.
(1830/31)

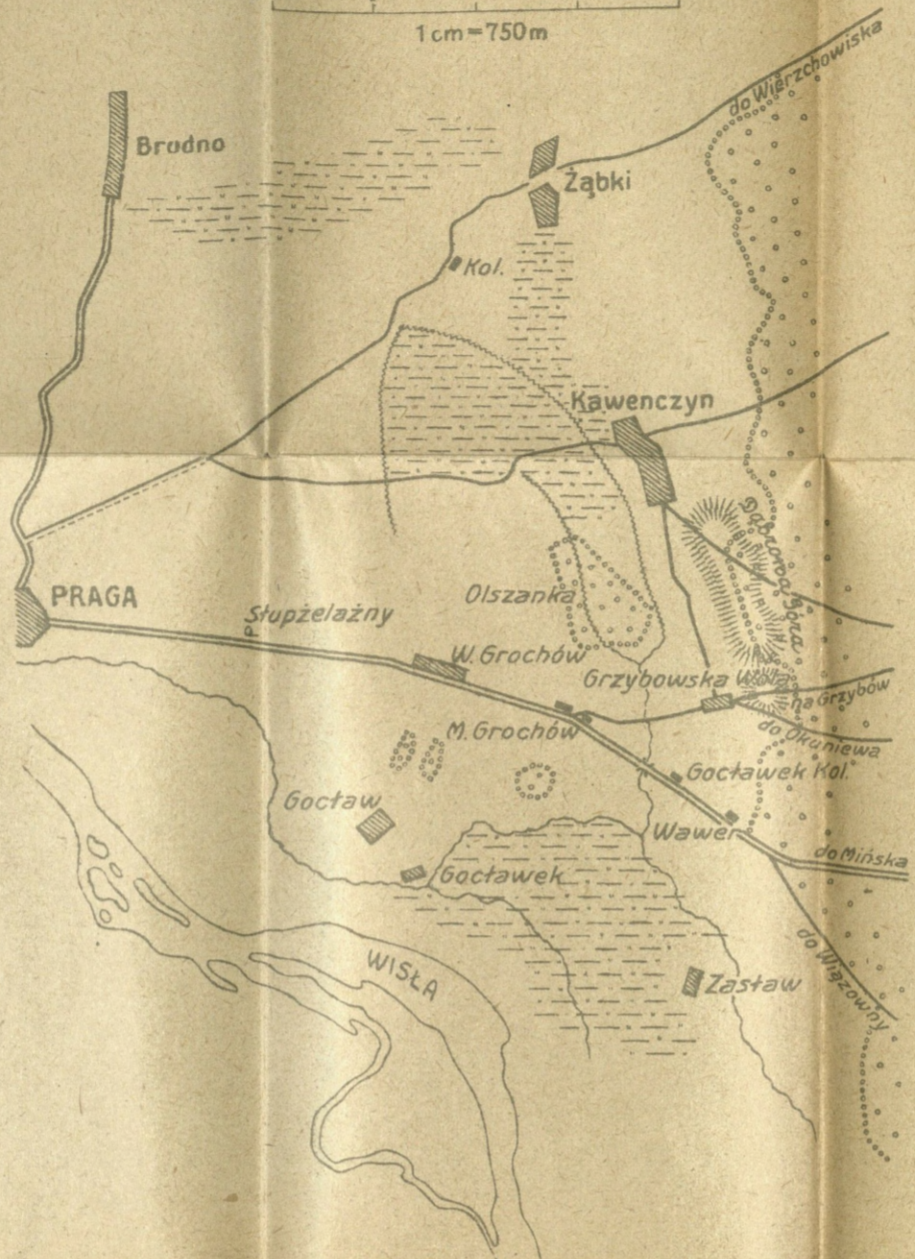
Szkic 40.
1831.

1:2.000.000
1 cm = 20 km



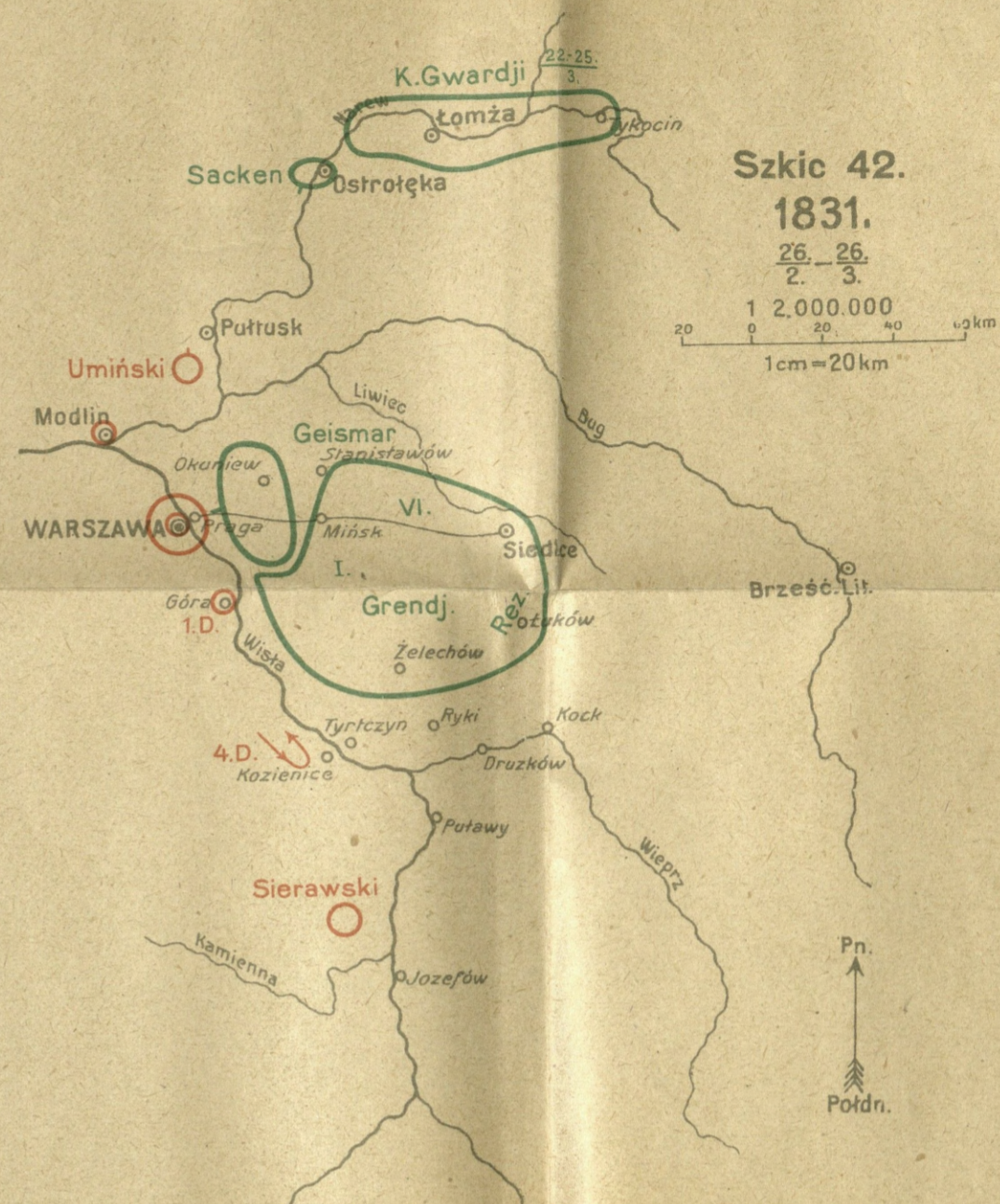
Szkic 41.
1831.
Okolice Wawru i Grochowa

1:75.000
1 cm = 750 m



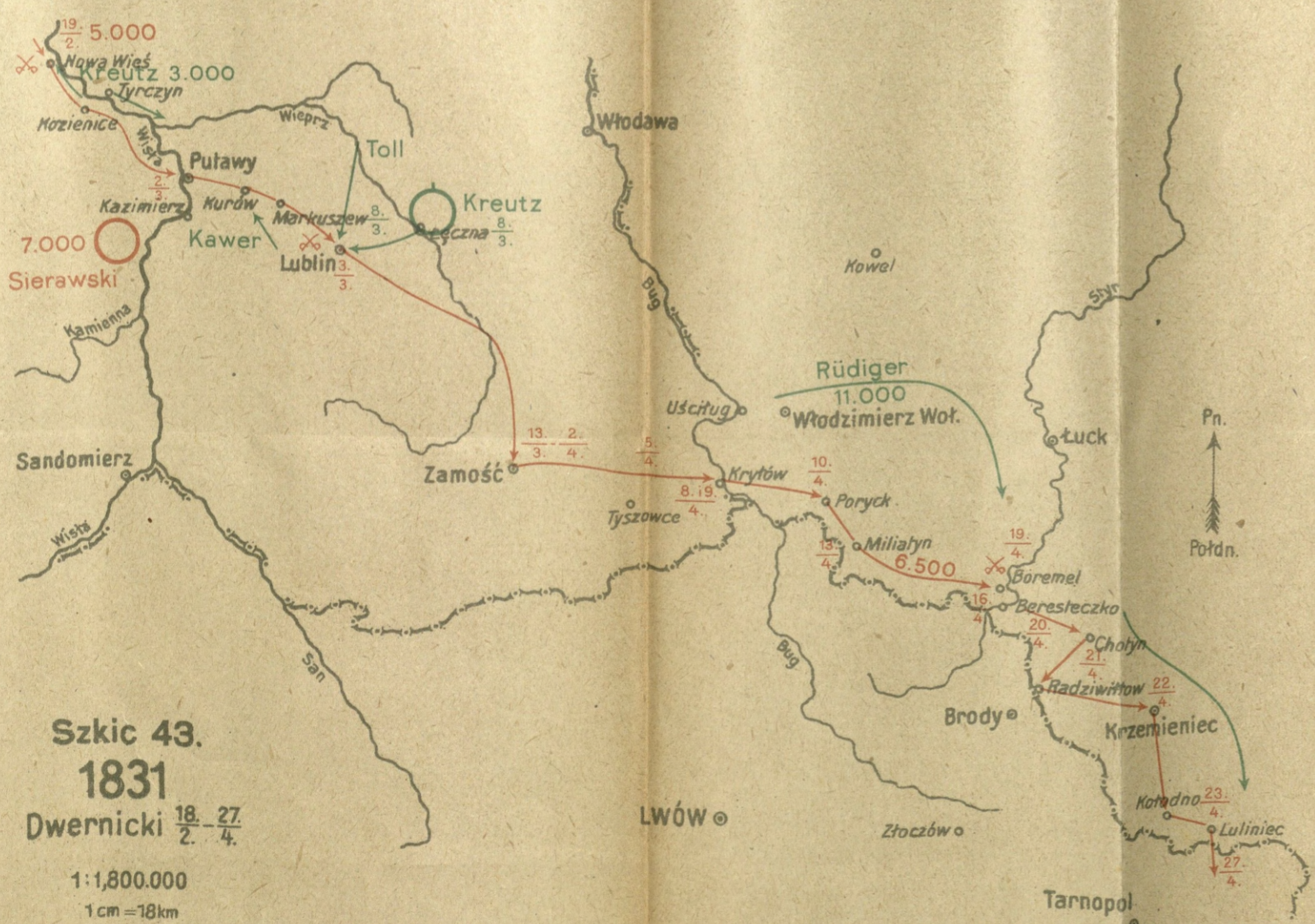
Szkic 42.
1831.

1:2.000.000
1 cm = 20 km



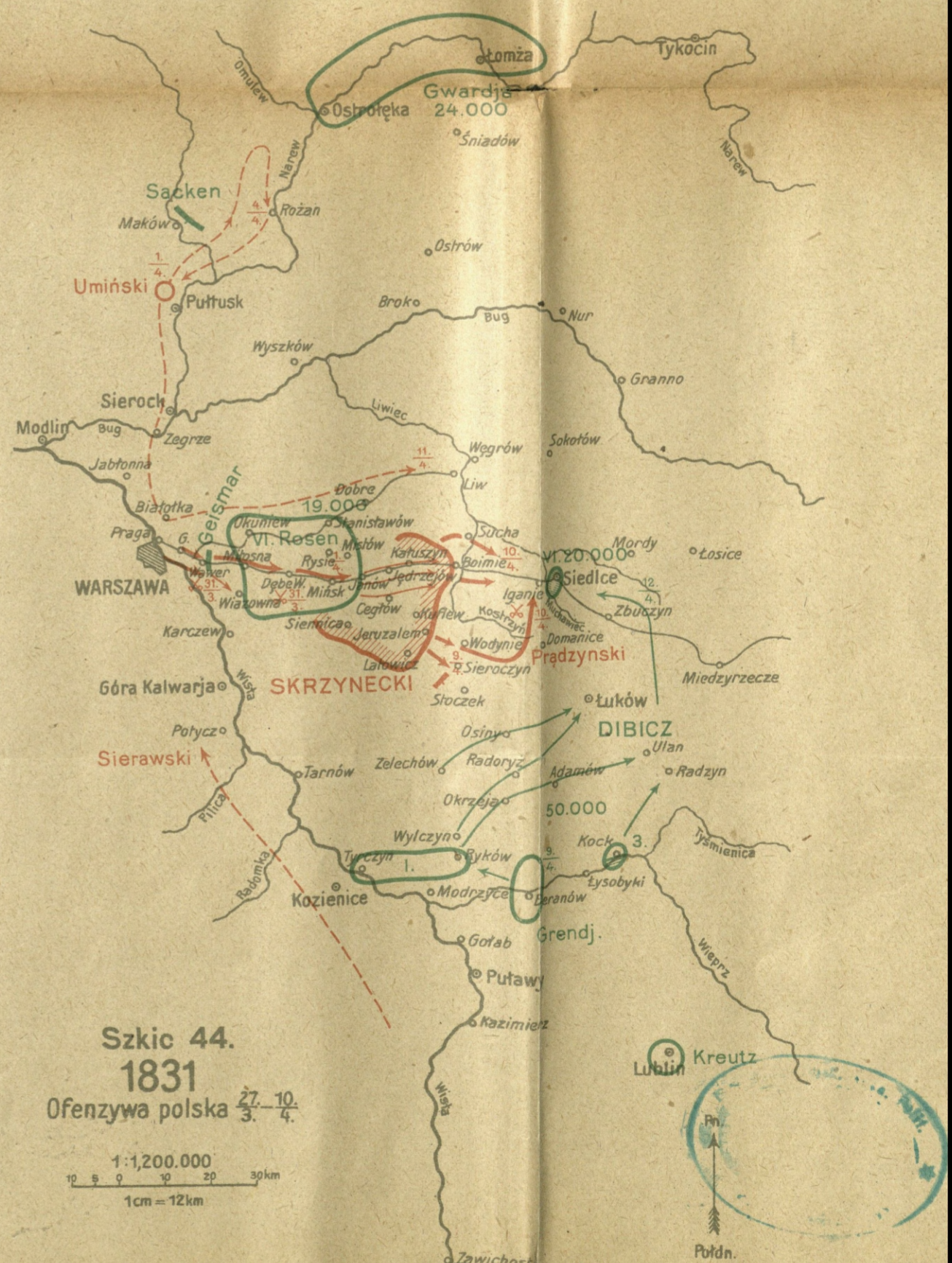
Szkic 43.
1831.

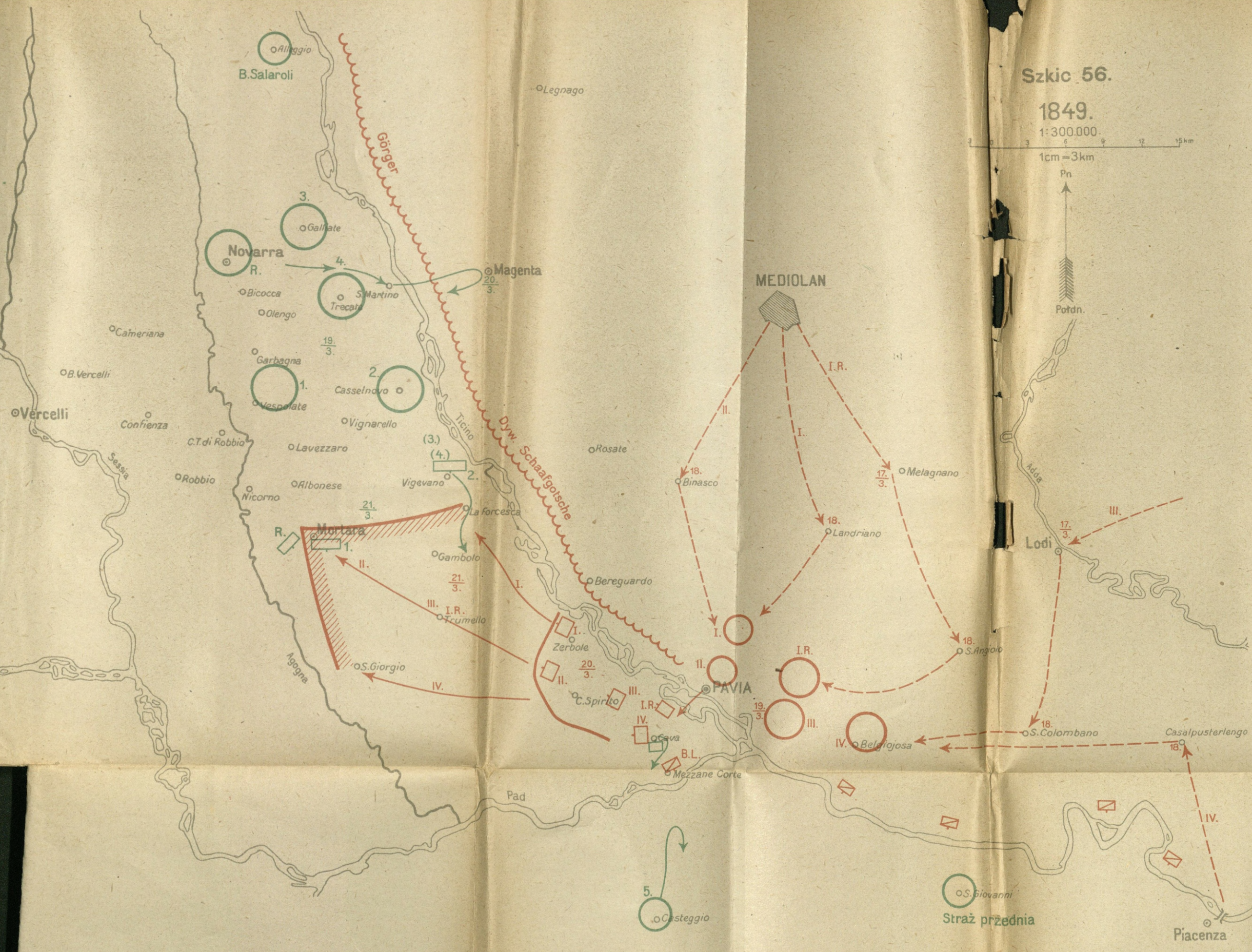
Dwernicki 18. 27.
2. 4.
1:1.800.000
1 cm = 18 km



Szkic 44.
1831.

Ofenzywa polska 27. 10.
3. 4.
1:1.200.000
1 cm = 12 km





Szkic 56.

1849.

1:300.000.

1cm = 3km

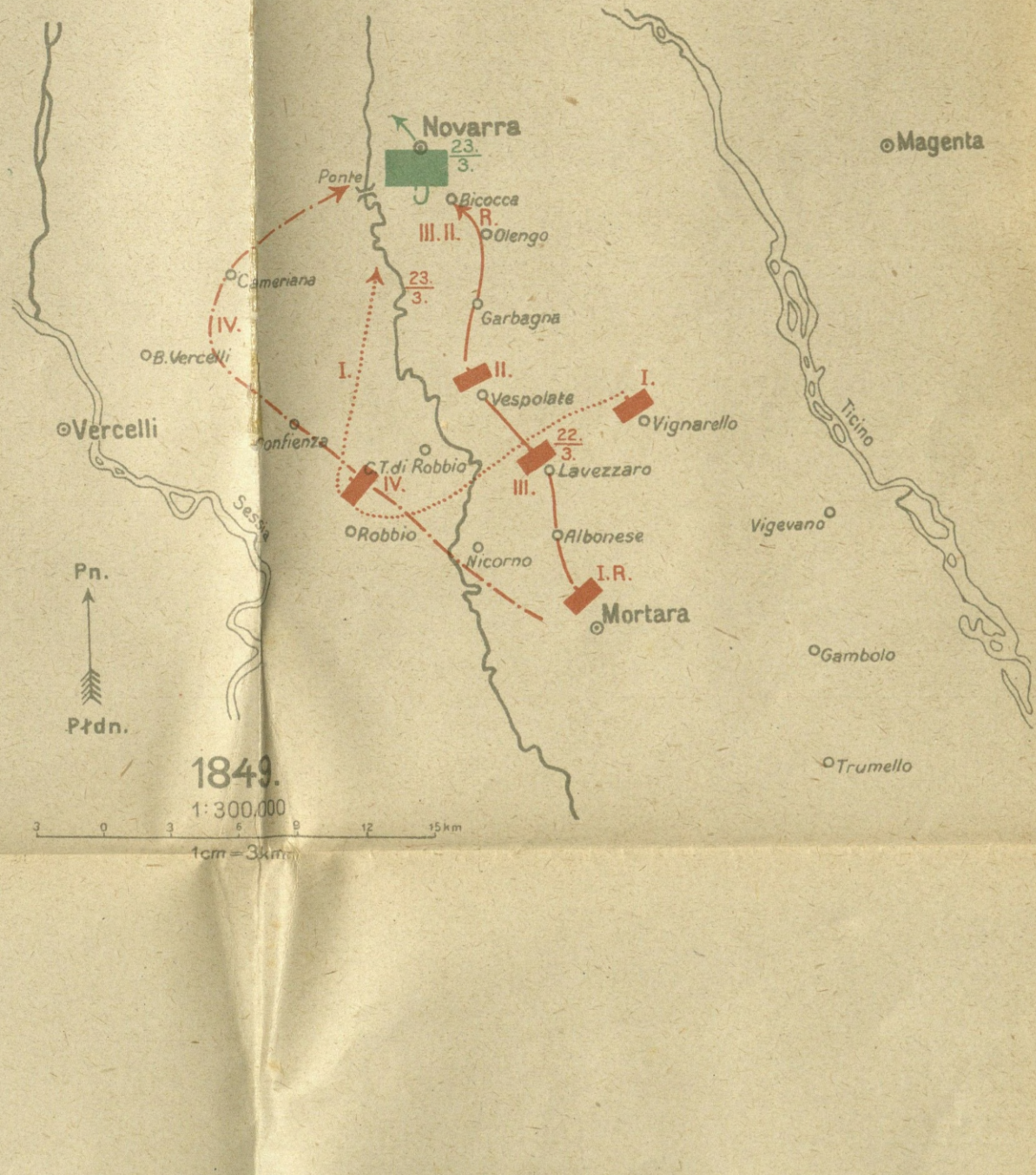
Pn.

↑

Podn.

TABLICA 11.
1849

Szkic 57.



1849.

1:300.000

1cm = 3km

Pn.

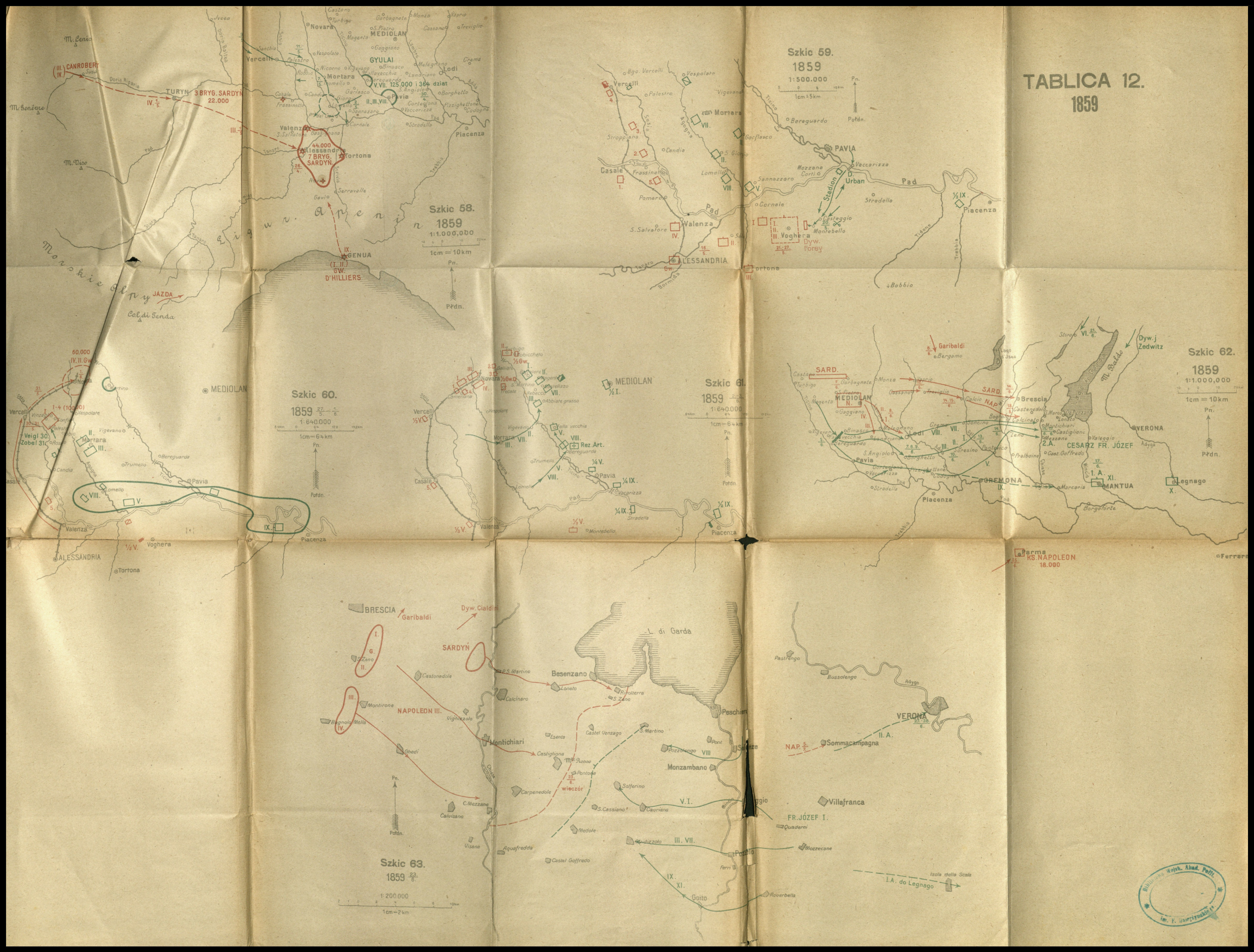
↑

Podn.

o.S. Giovanni
Straż przednia

Piacenza

TABLICA 12.
1859



Szkic 58.
1859
1:1.000.000
1cm = 10km

Szkic 59.
1859
1:500.000
1cm = 5km

Szkic 60.
1859
1:640.000
1cm = 6,4km

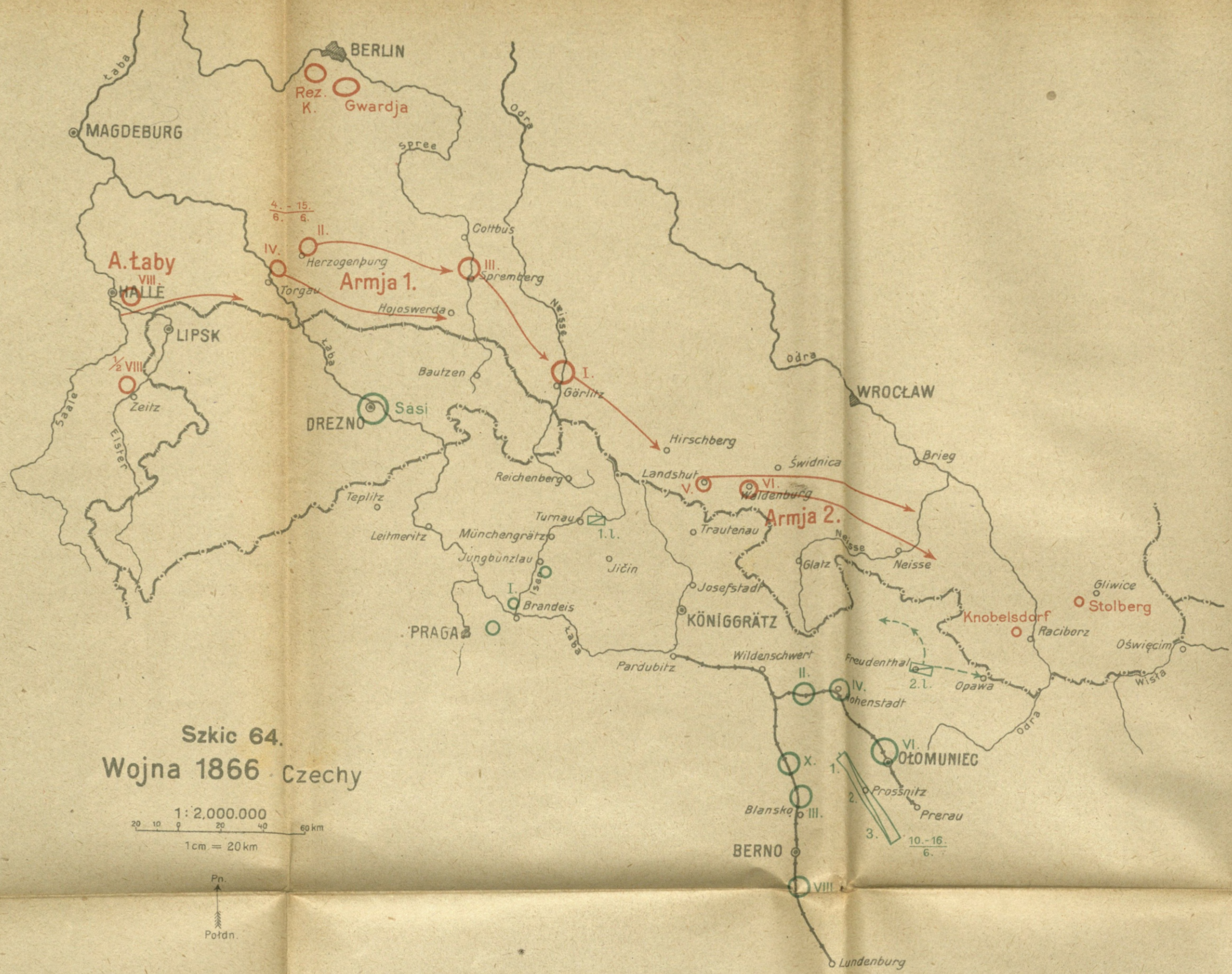
Szkic 61.
1859
1:640.000
1cm = 6,4km

Szkic 62.
1859
1:1.000.000
1cm = 10km

Szkic 63.
1859
1:200.000
1cm = 2km

Parma
KS. NAPOLEON
18.000





Szkic 64.
Wojna 1866 Czechy

1:2.000.000
1 cm = 20 km



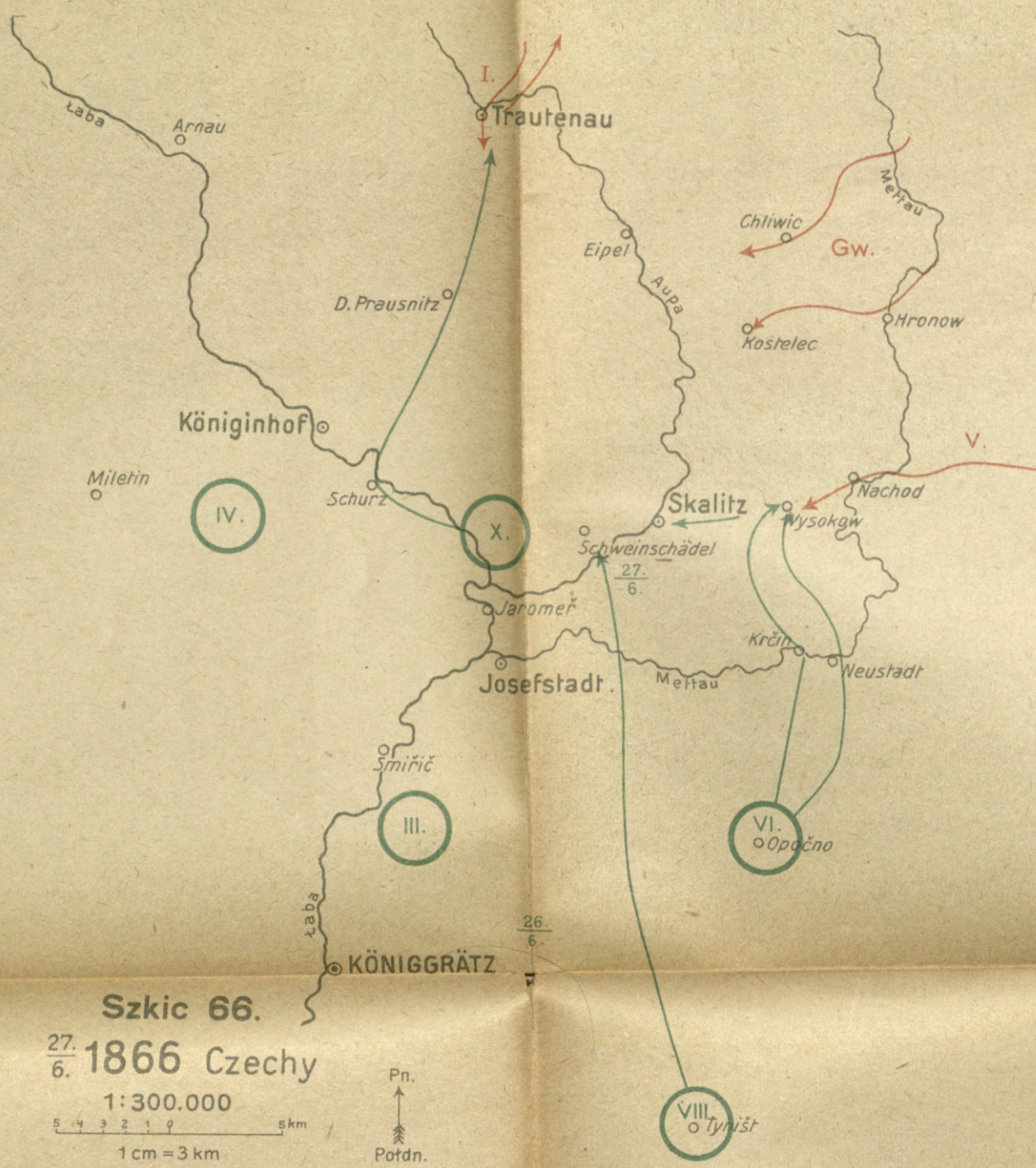
Szkic
1866 C

1:1.000.000

Sytuacja
18. 6.
25. 6.

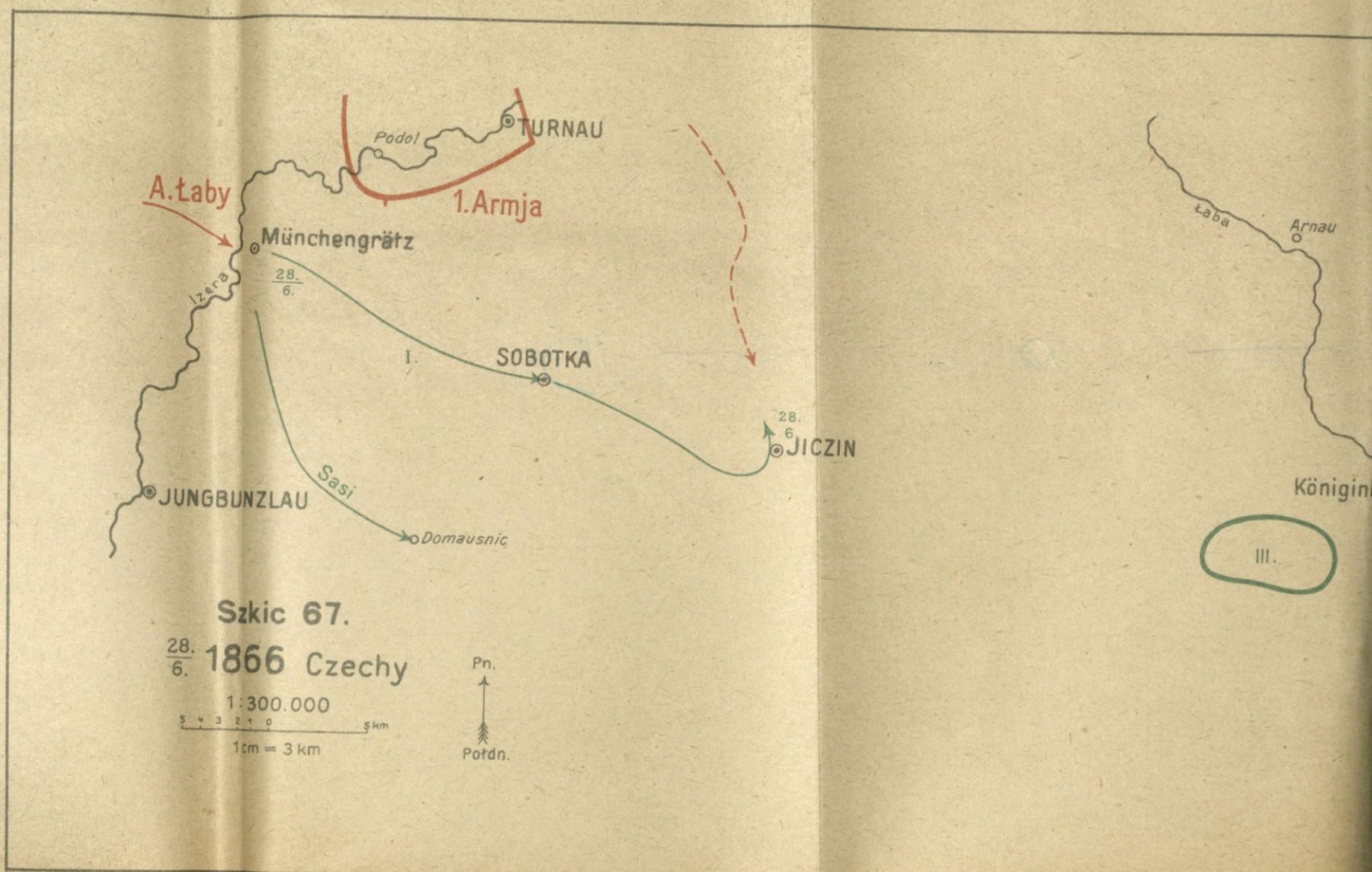
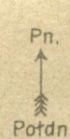


WIEDEŃ



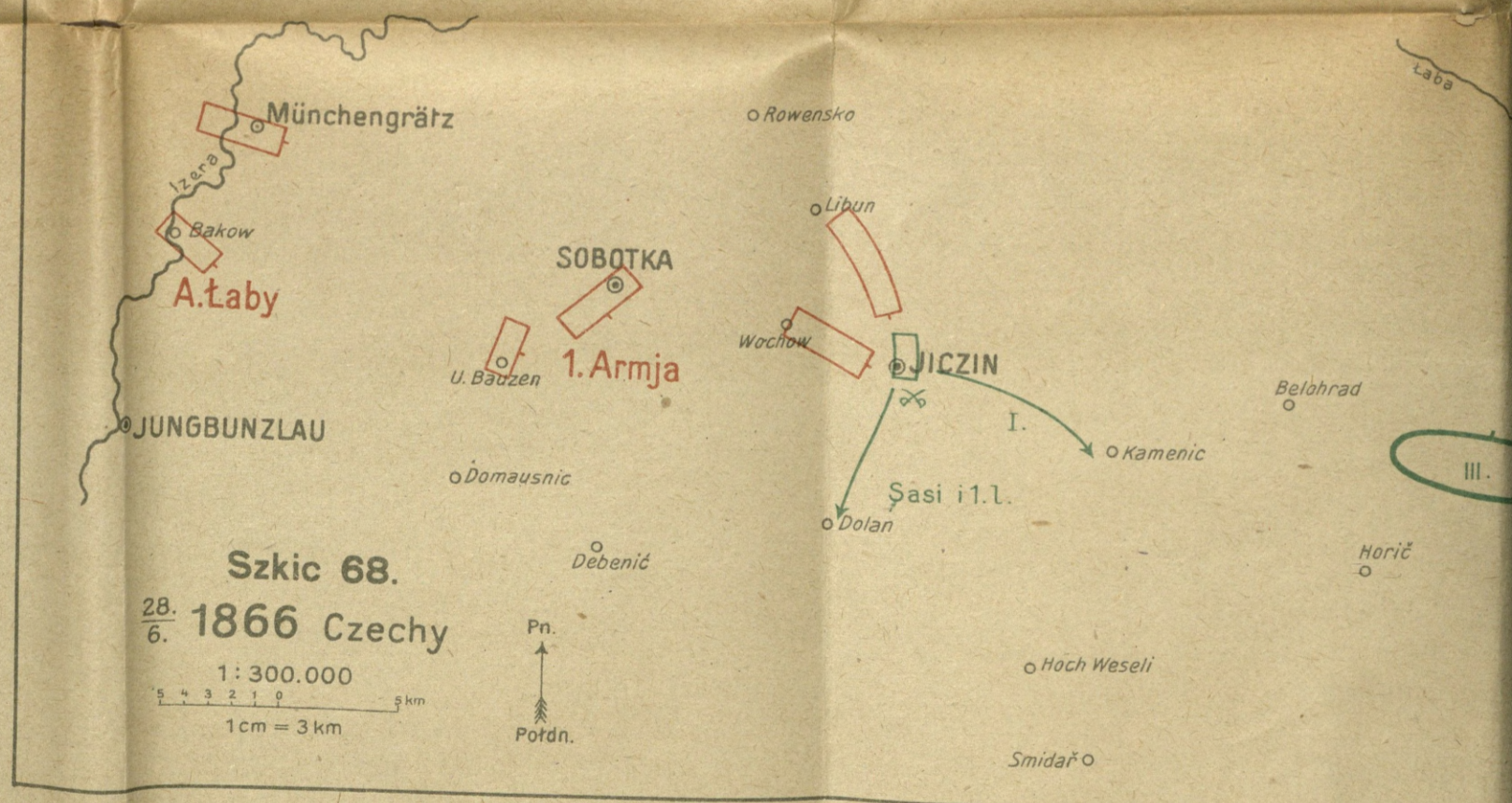
Szkic 66.
1866 Czechy

1:300.000
1 cm = 3 km



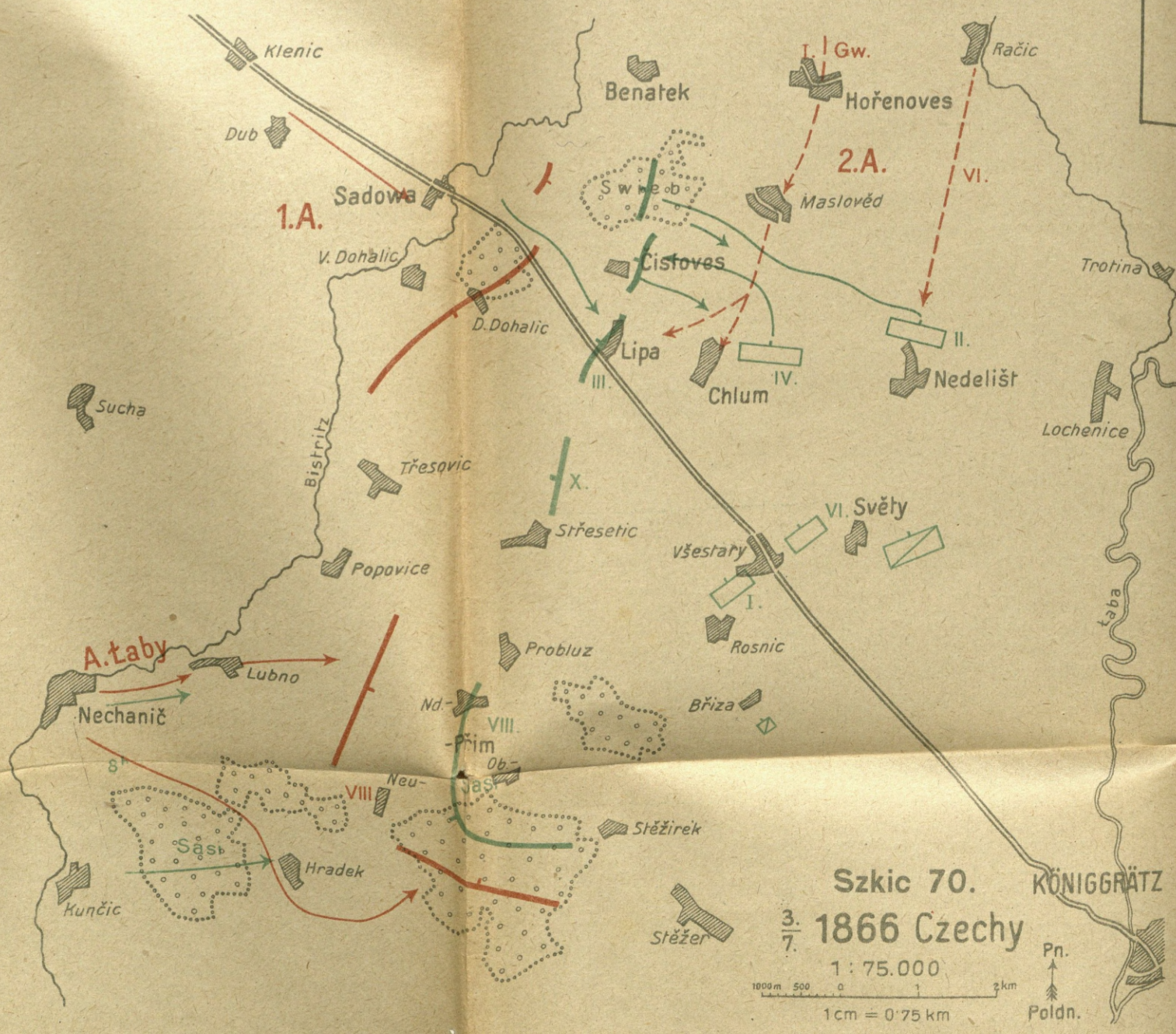
Szkic 67.
1866 Czechy

1:300.000
1 cm = 3 km



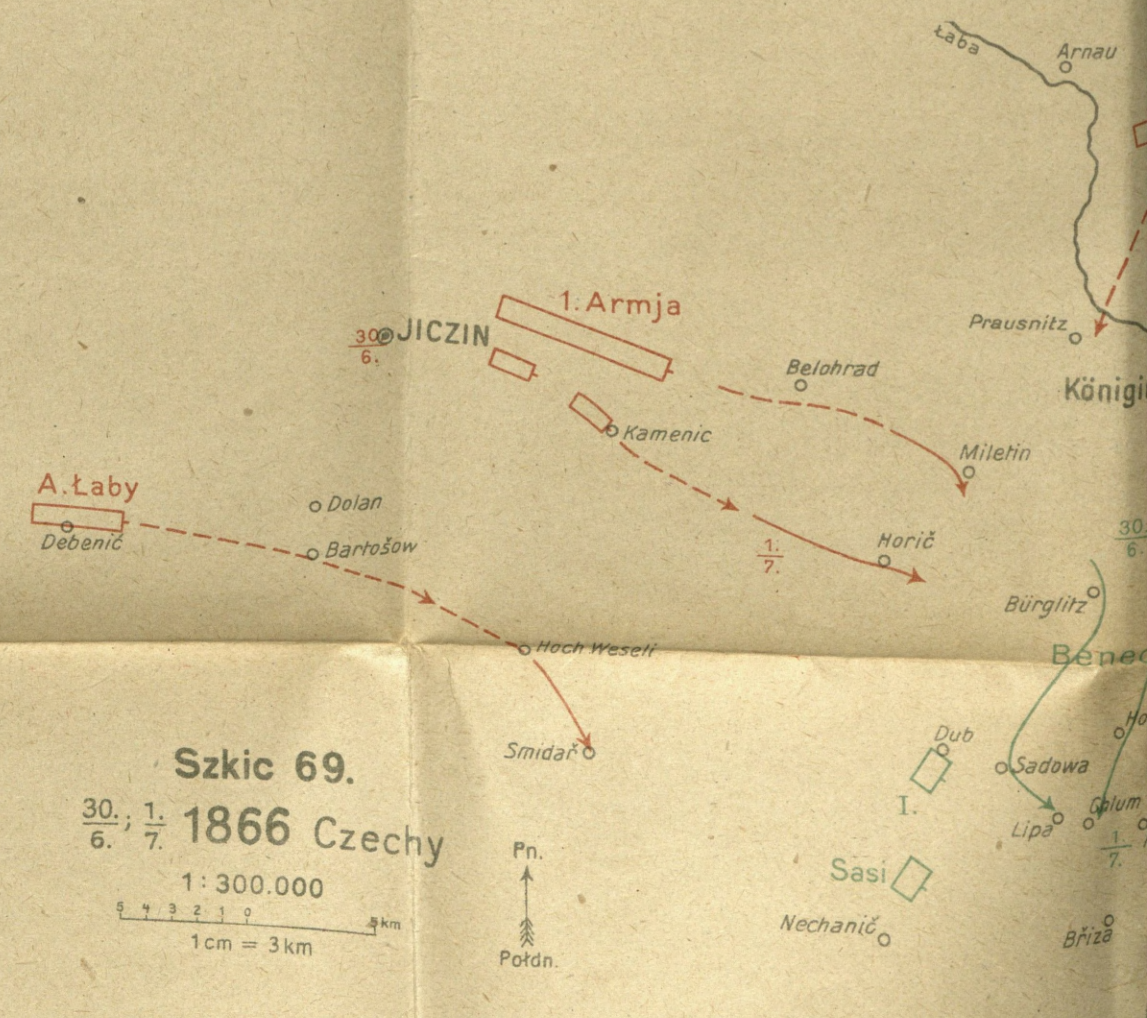
Szkic 68.
1866 Czechy

1:300.000
1 cm = 3 km




Szkic 70.
1866 Czechy

1:75.000
1 cm = 0,75 km

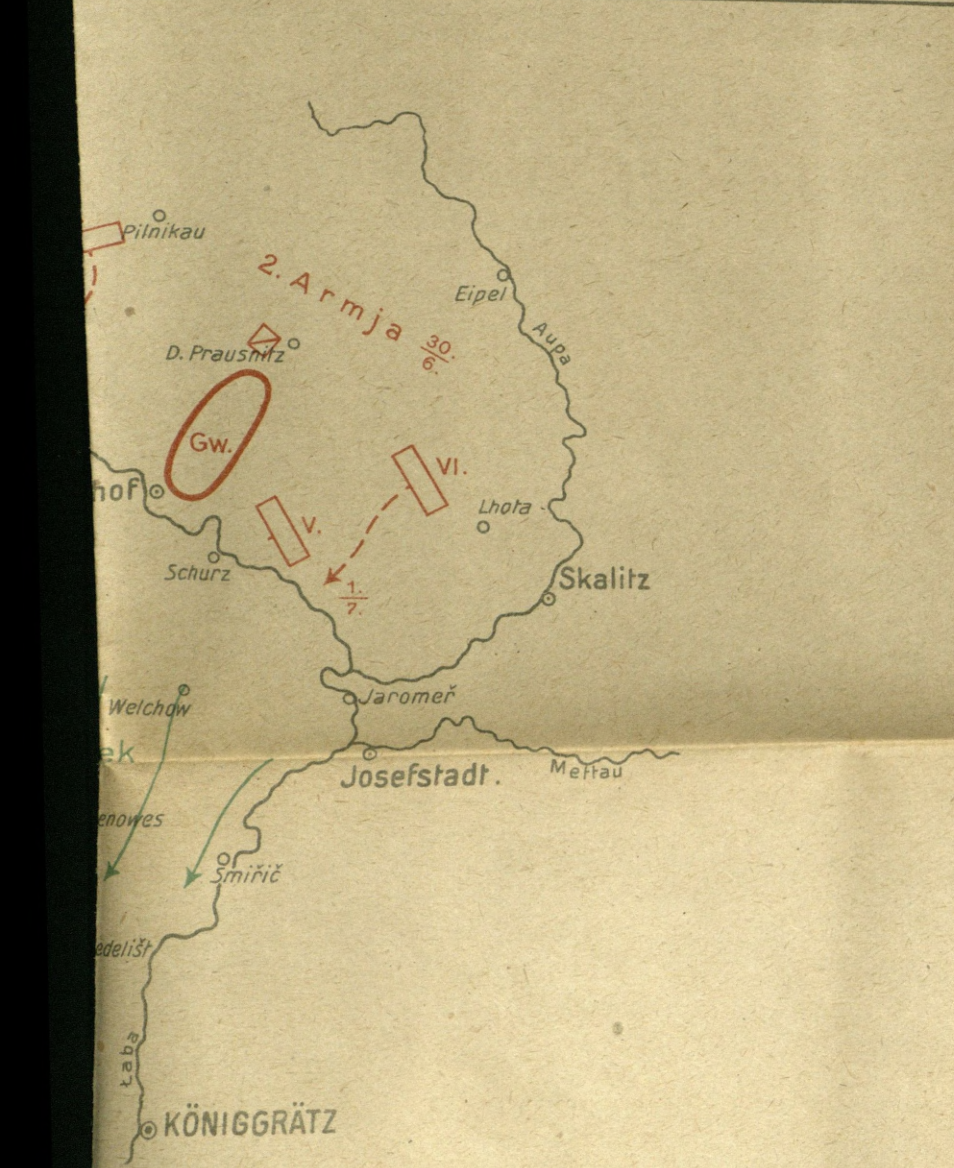
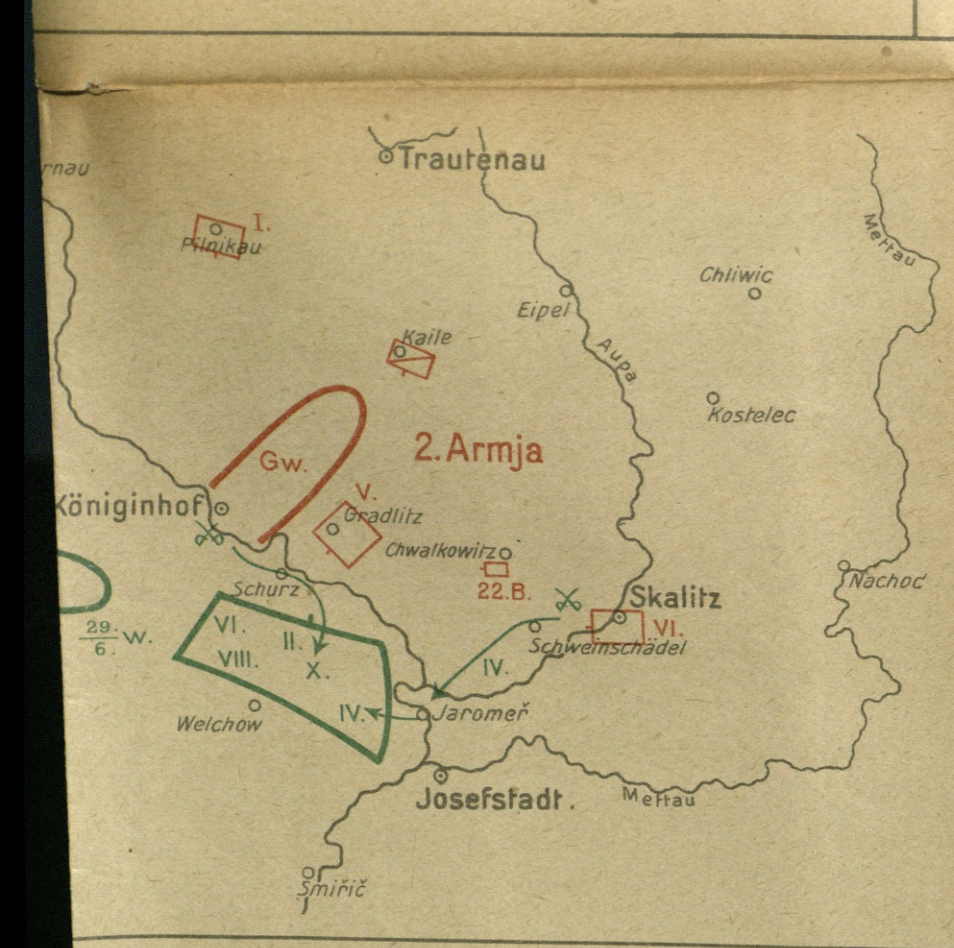
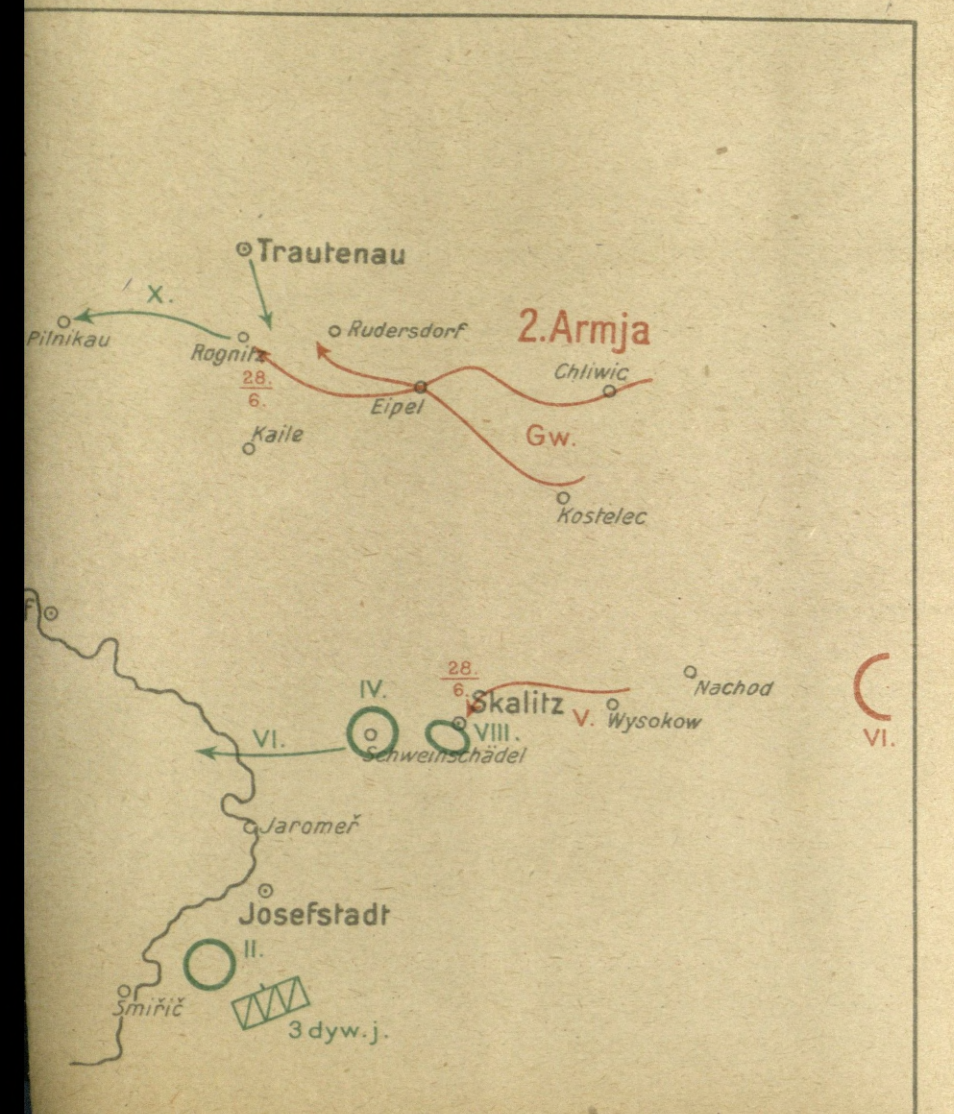
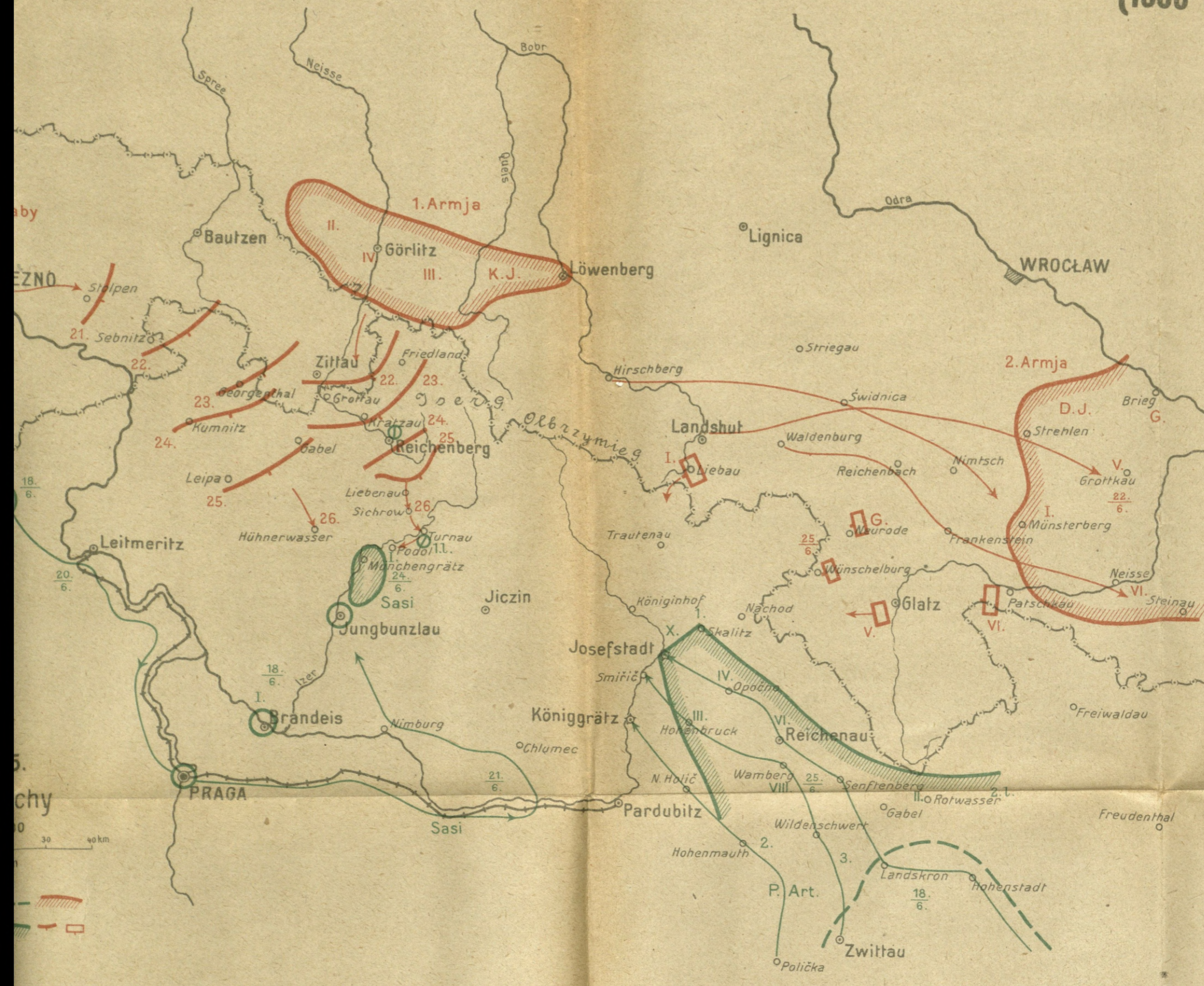


Szkic 69.
1866 Czechy

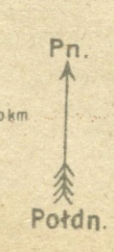
1:300.000
1 cm = 3 km



TABLICA 13.
(1866 Czechy)



Szkic 71.
1866 Czechy
1:1,000,000
1 cm = 10 km





~~czy 3554~~

2



42

44318/2